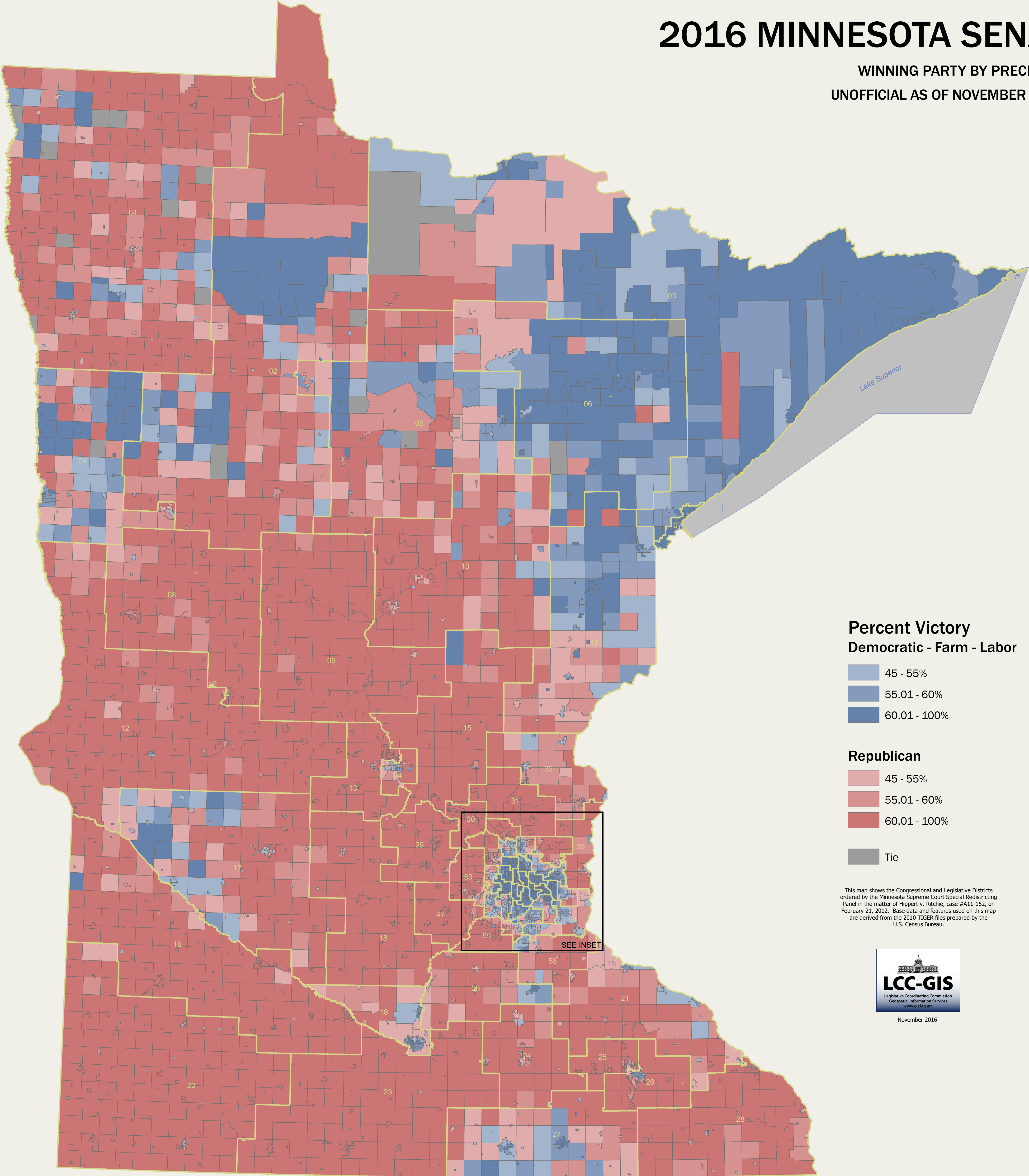


2016 MINNESOTA SENATE ELECTION

WINNING PARTY BY PRECINCT
UNOFFICIAL AS OF NOVEMBER 9, 2016.



Percent Victory Democratic - Farm - Labor

- 45 - 55%
- 55.01 - 60%
- 60.01 - 100%

Republican

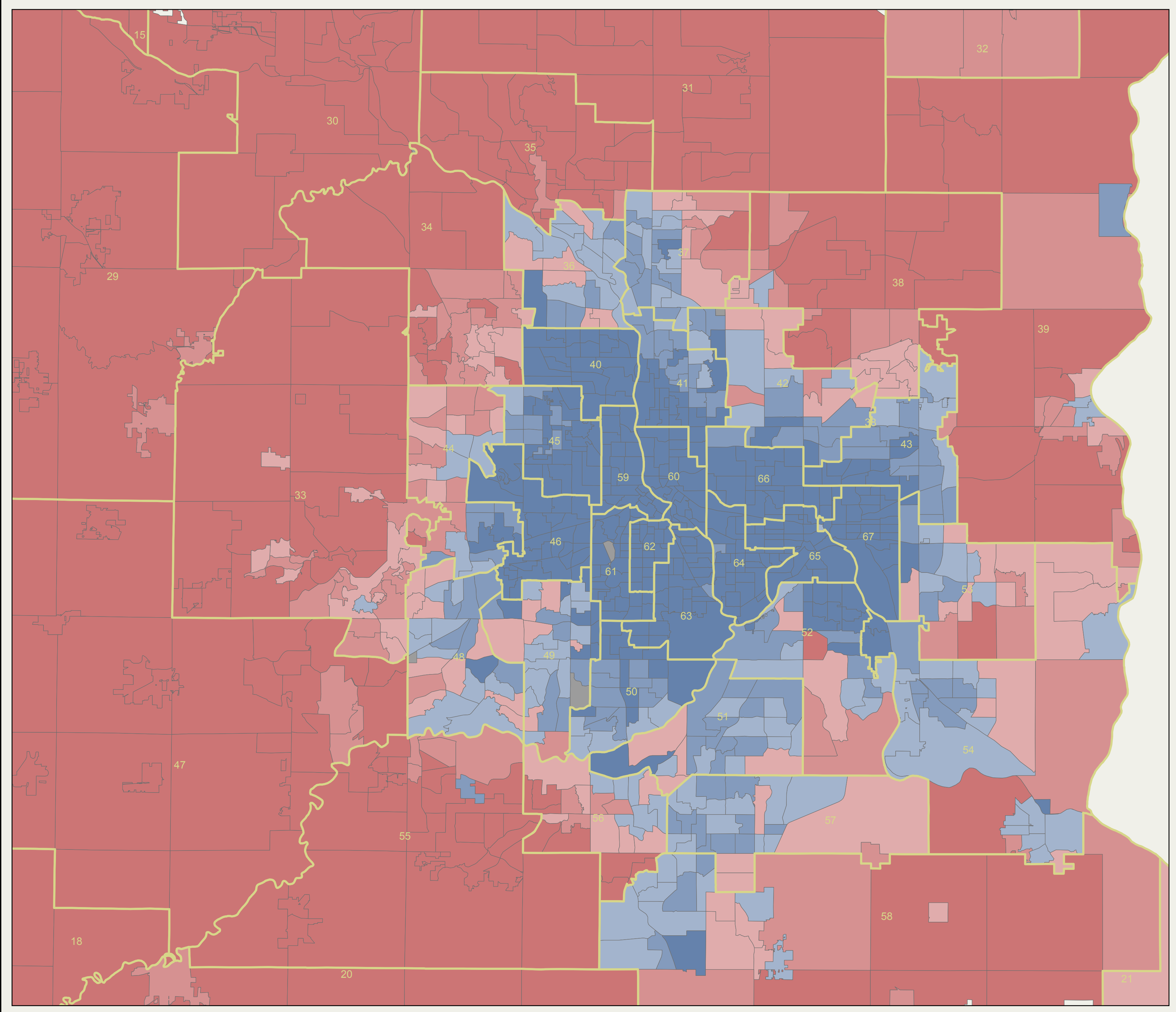
- 45 - 55%
- 55.01 - 60%
- 60.01 - 100%

Tie

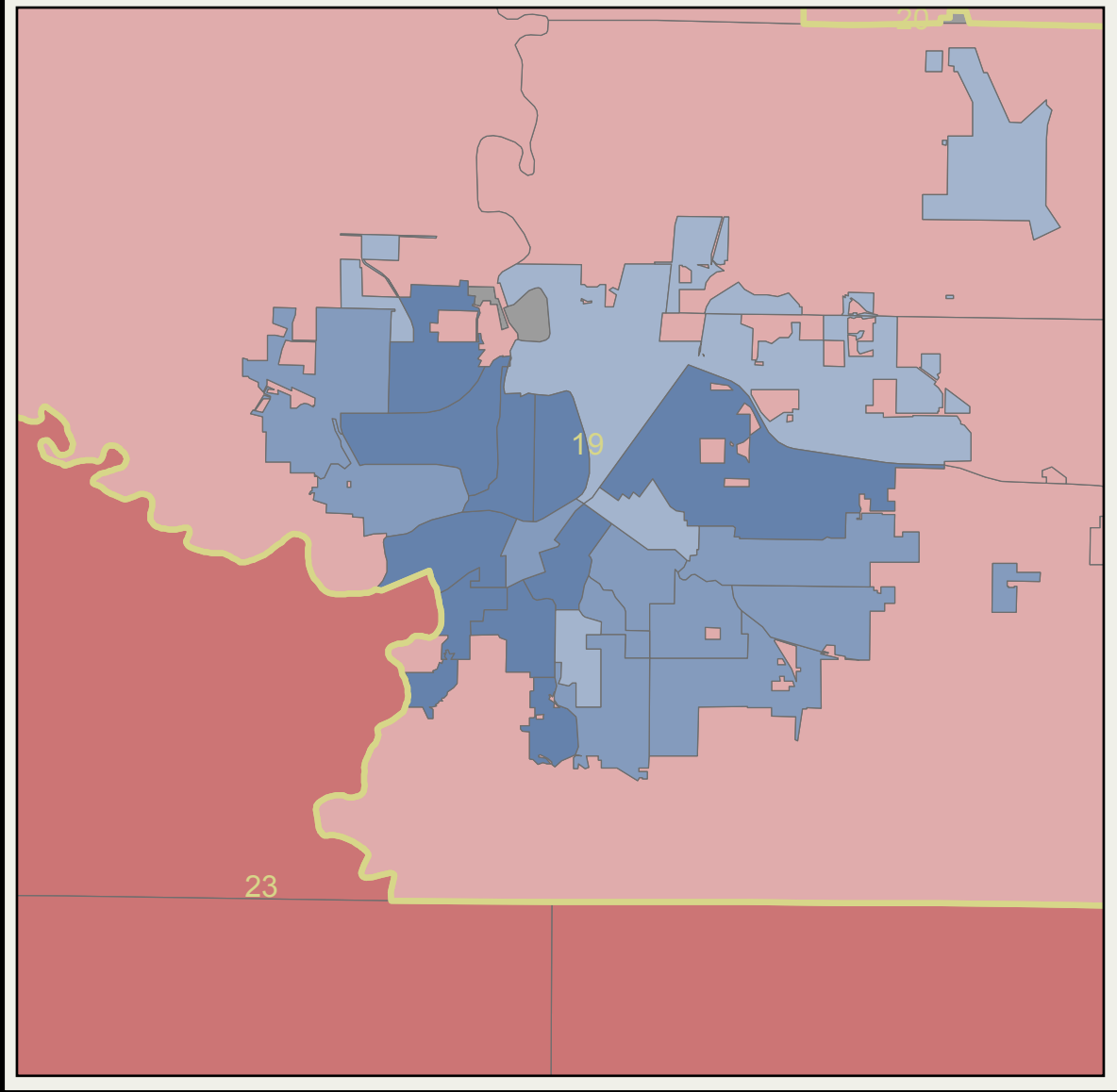
This map shows the Congressional and Legislative Districts ordered by the Minnesota Supreme Court Special Redistricting Panel in the matter of Hippert v. Ritchie, case #A11-152, on February 21, 2012. Base data and features used on this map are derived from the 2010 TIGER files prepared by the U.S. Census Bureau.



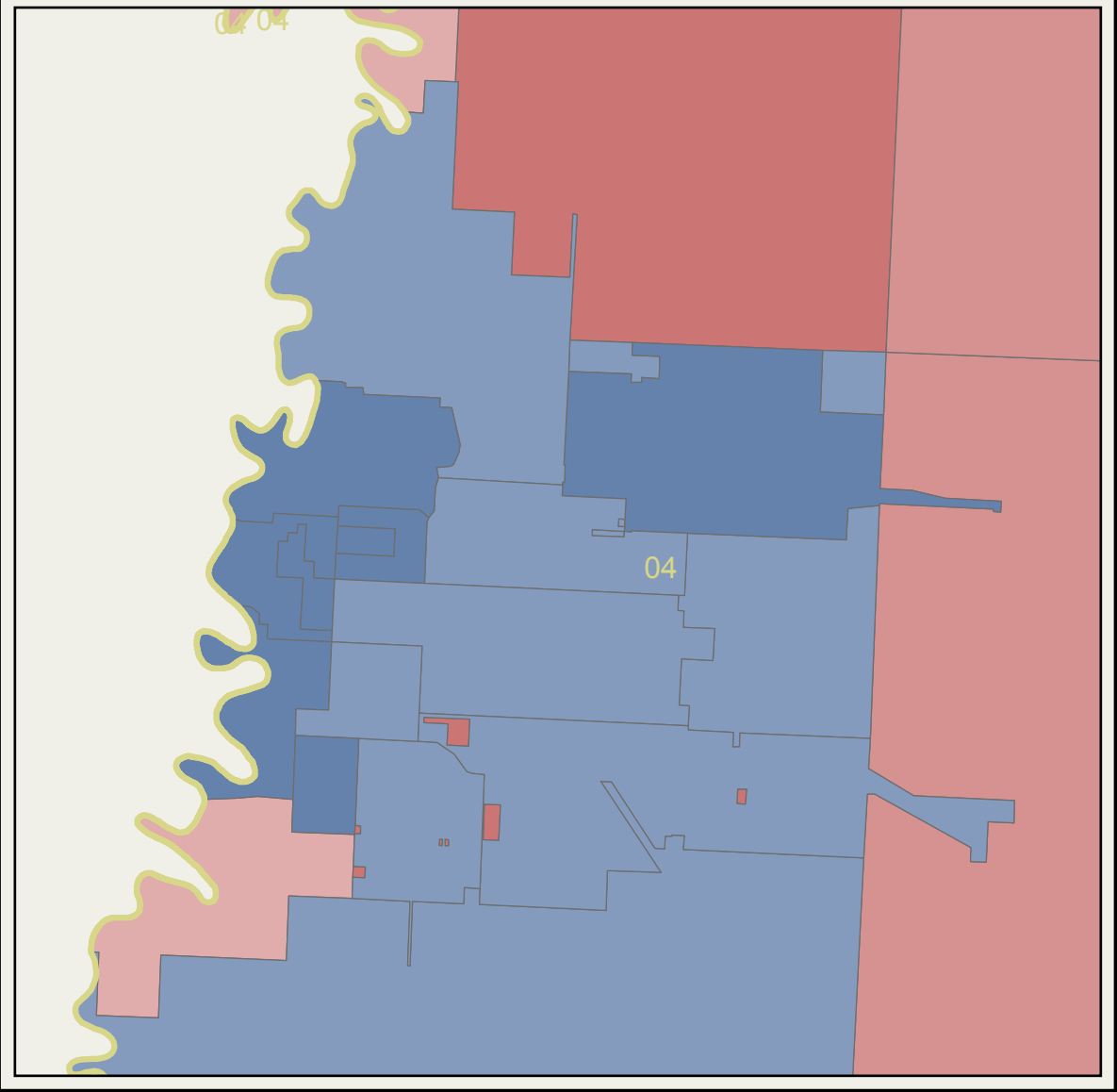
MINNEAPOLIS - ST. PAUL METROPOLITAN AREA



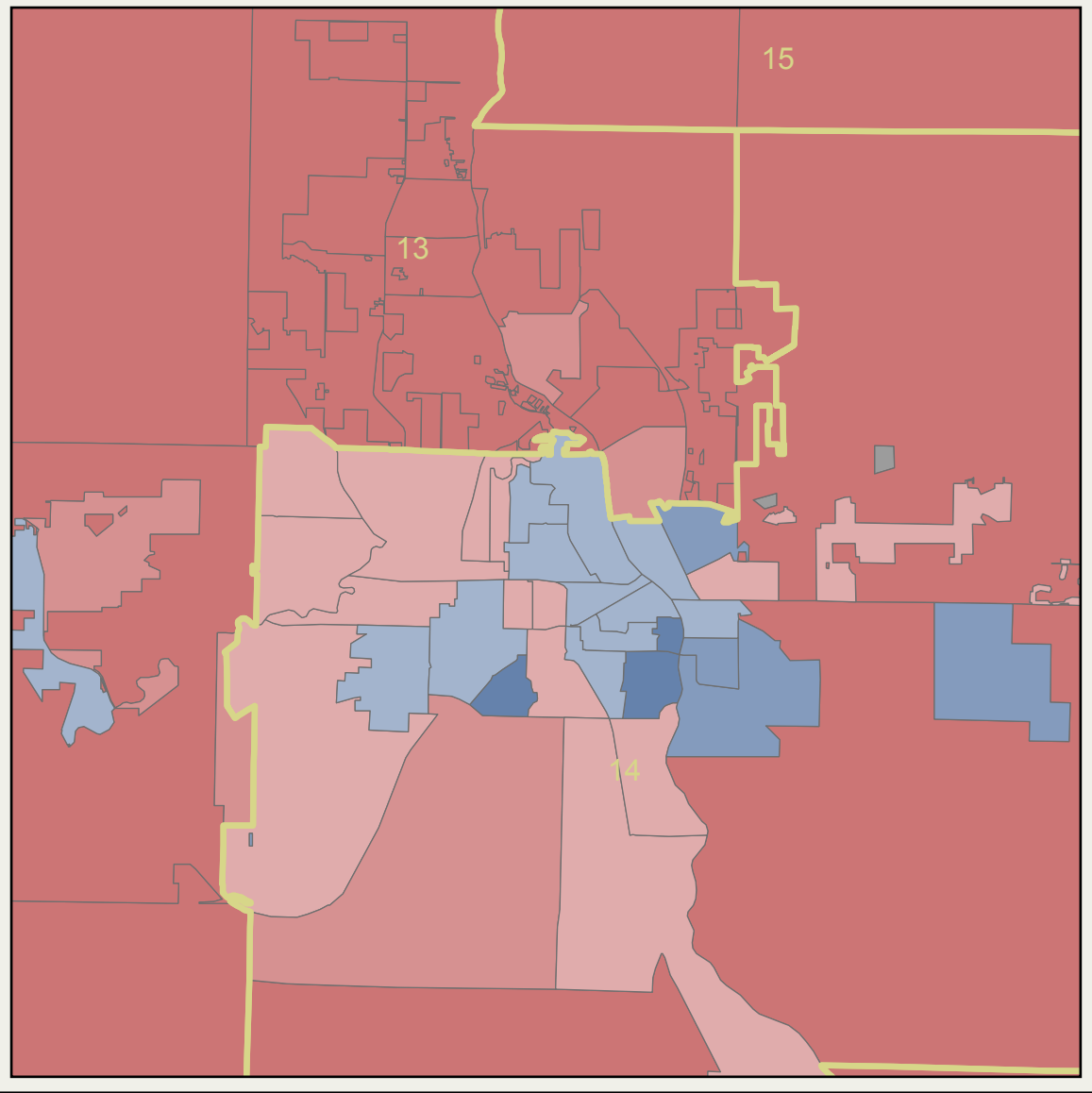
MANKATO



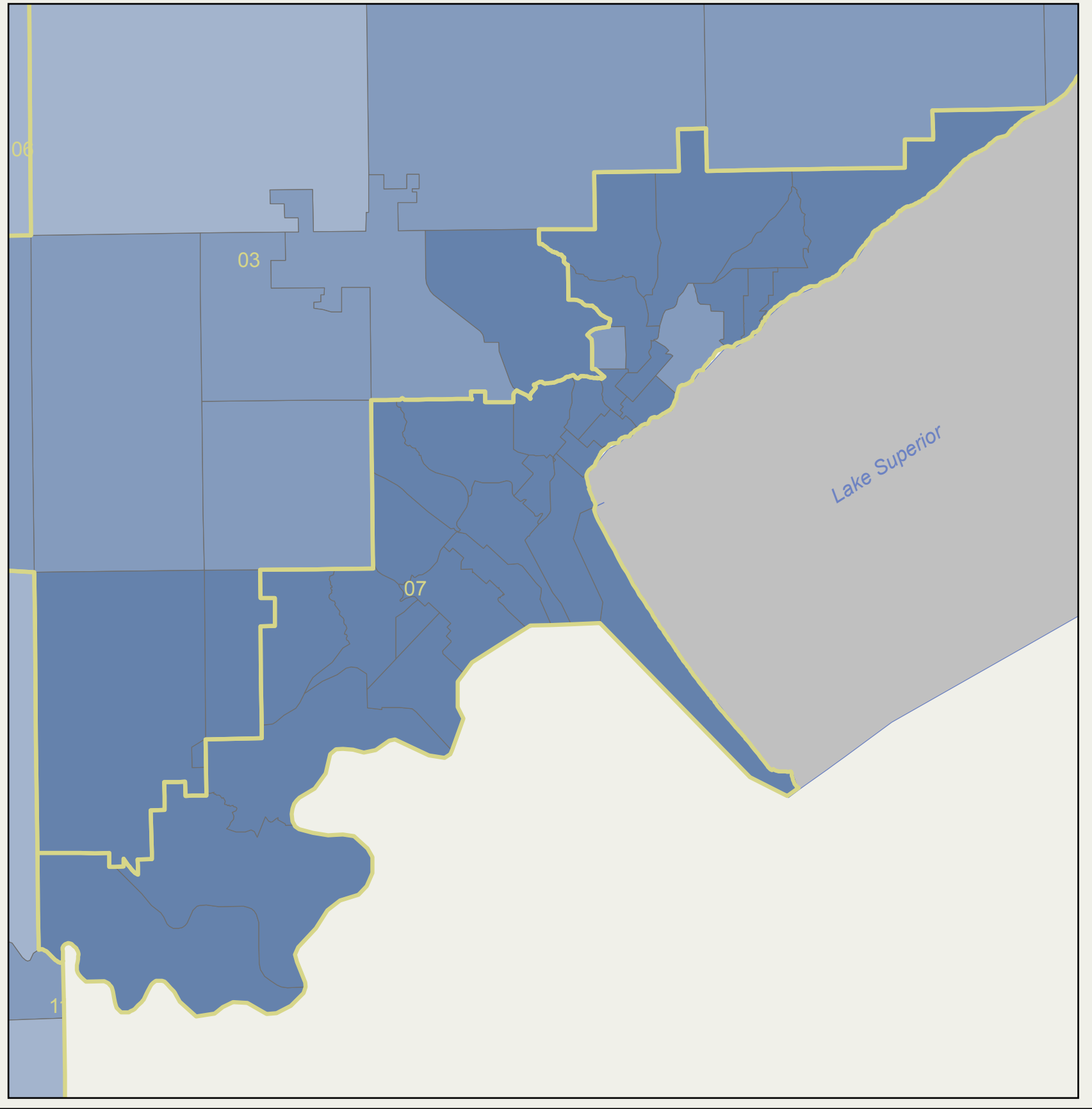
MOORHEAD



ST. CLOUD



DULUTH



ROCHESTER

