














# House District 50A

With Precincts (2020)

This map shows the Legislative Districts ordered by the Minnesota Supreme Court Special Redistricting Panel in the matter of Hippert v. Ritchie, case #A11-152, on February 21, 2012.  
 Base data and features used on this map are derived from the 2010 TIGER files prepared by the U.S. Census Bureau.



-  Interstate Hwy
  -  US Hwy
  -  State Hwy
  -  Ramps
  -  County Road
  -  Local Road
-  Precincts (2020)
  -  Cities and Towns
  -  House Districts
  -  Counties
-  NAME American Indian Reservation
  -  Lakes & Streams
  -  Parks

