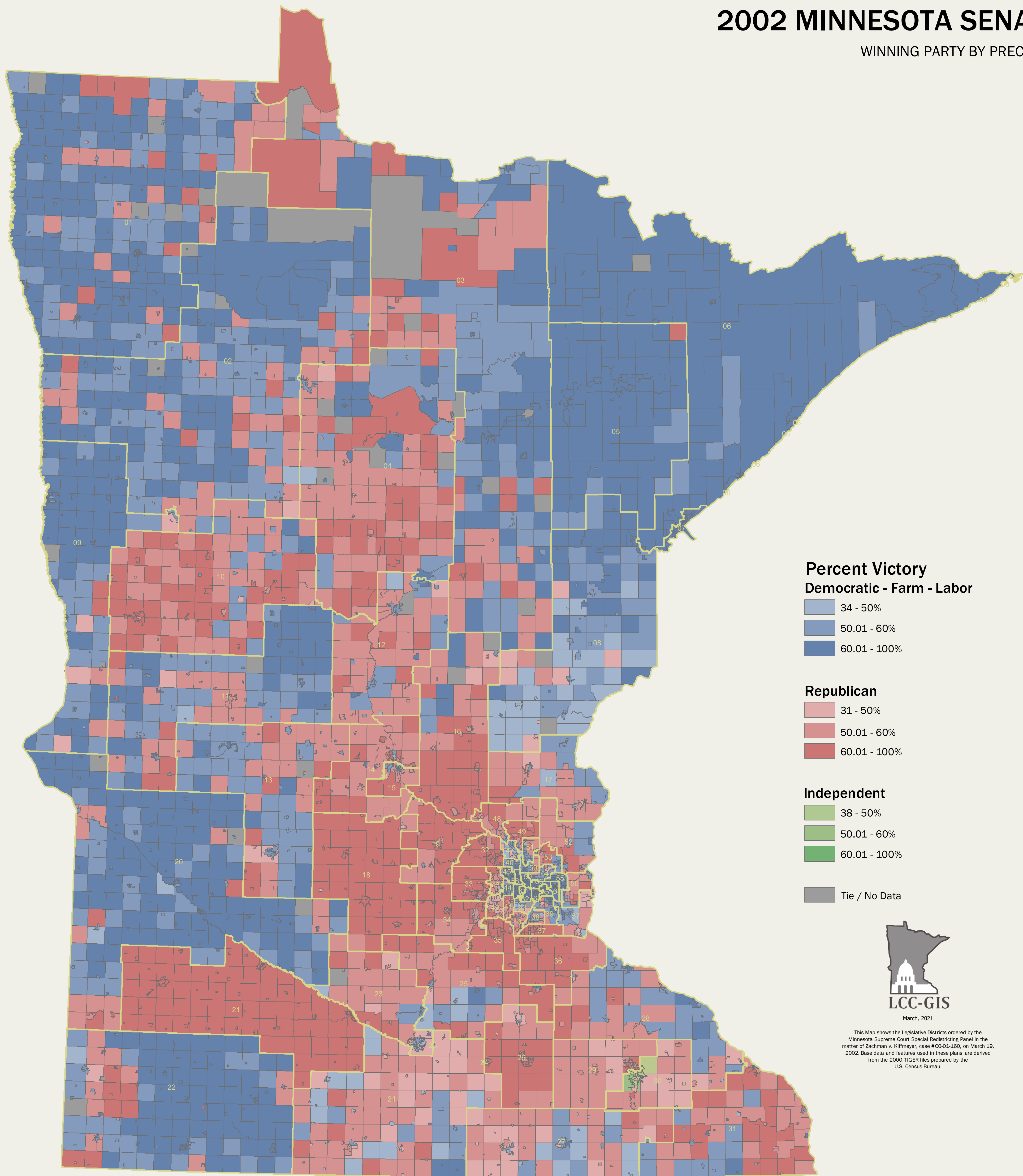


2002 MINNESOTA SENATE ELECTION

WINNING PARTY BY PRECINCT



Percent Victory
Democratic - Farm - Labor
34 - 50%
50.01 - 60%
60.01 - 100%

Republican
31 - 50%
50.01 - 60%
60.01 - 100%

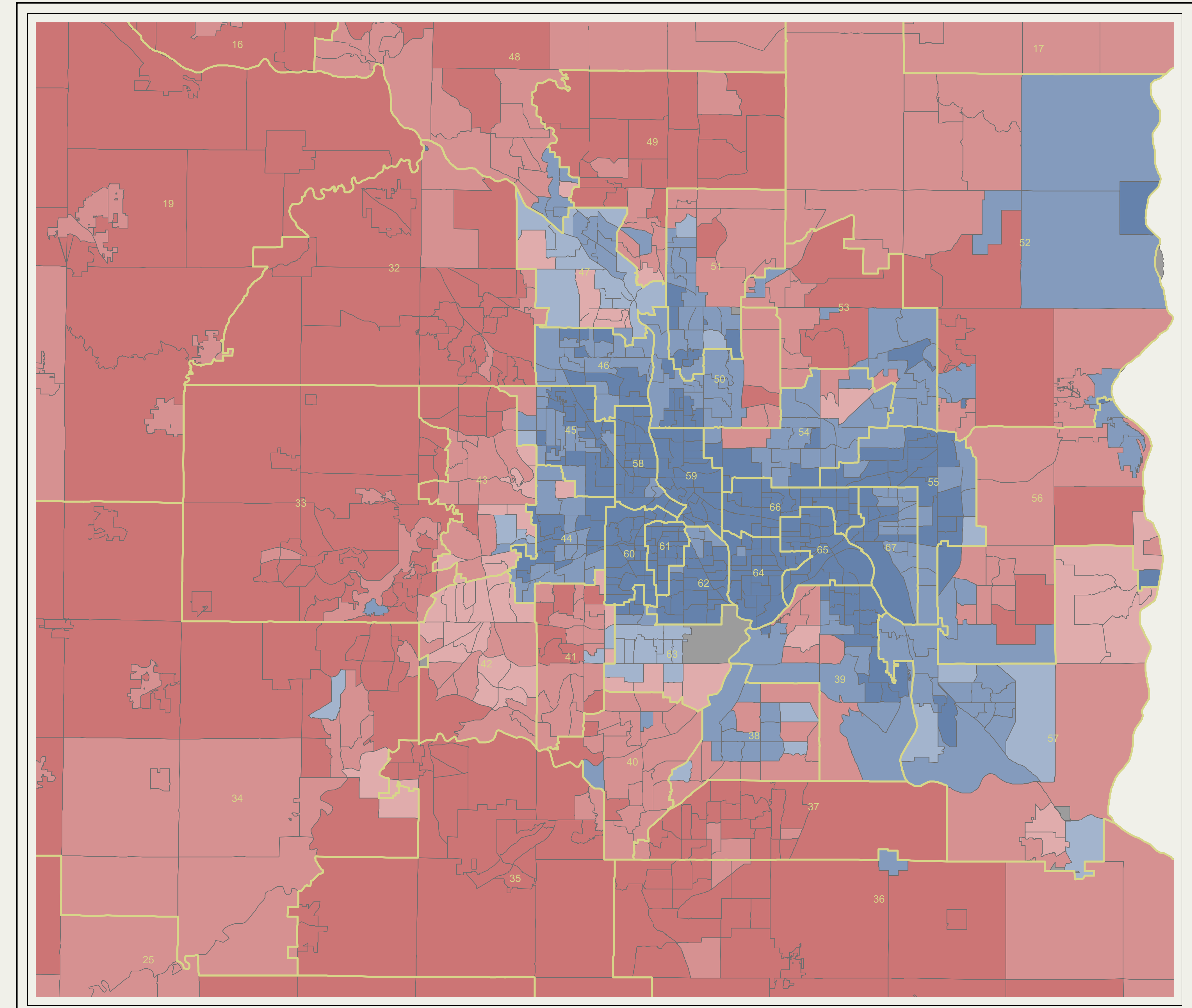
Independent
38 - 50%
50.01 - 60%
60.01 - 100%

Tie / No Data

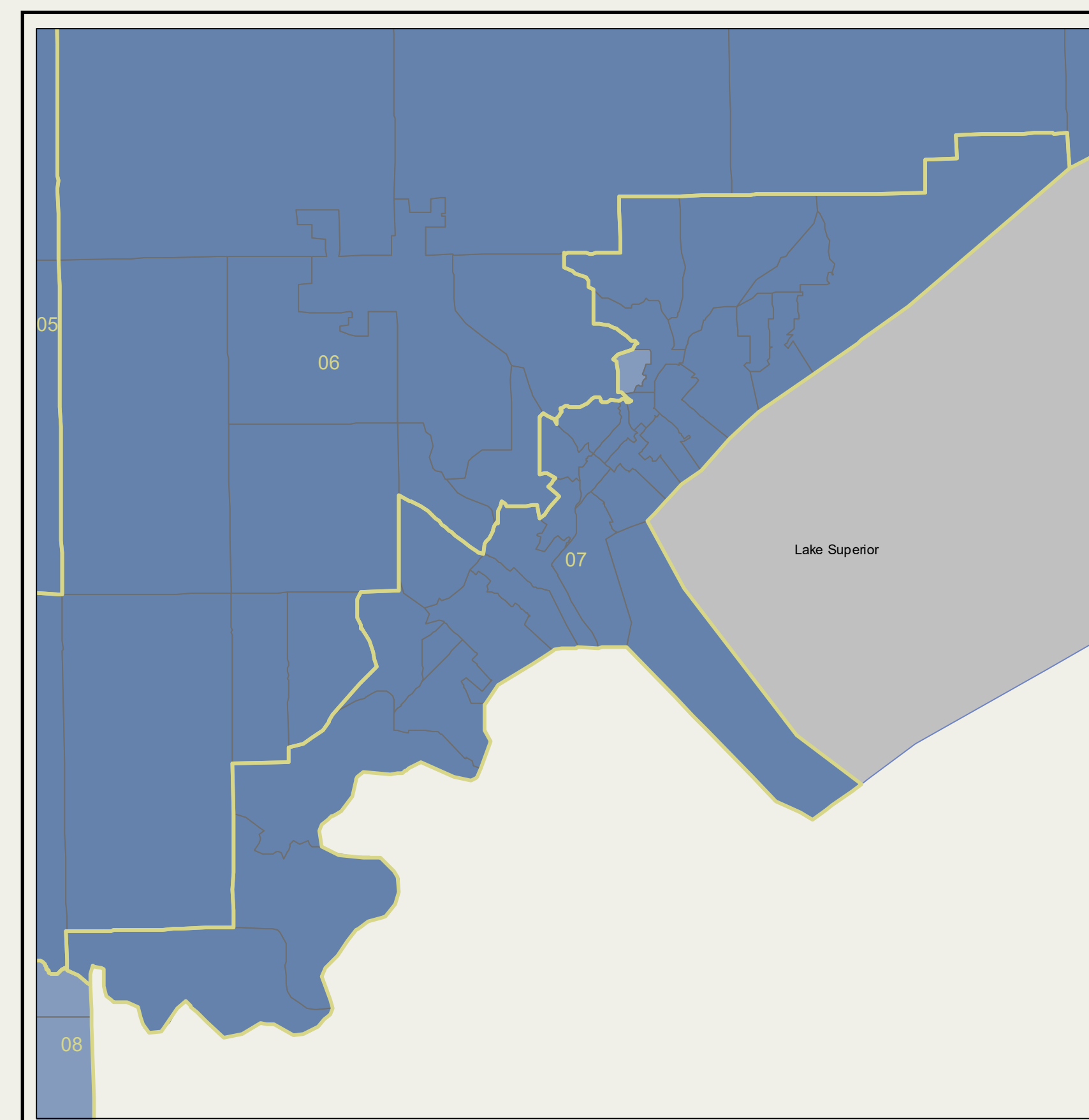


This Map shows the Legislative Districts ordered by the Minnesota Supreme Court Special Redistricting Panel in the matter of Zachman v. Kiffmeyer, case #00-01-160, on March 19, 2002. Base data and features used in these plans are derived from the 2000 TIGER files prepared by the U.S. Census Bureau.

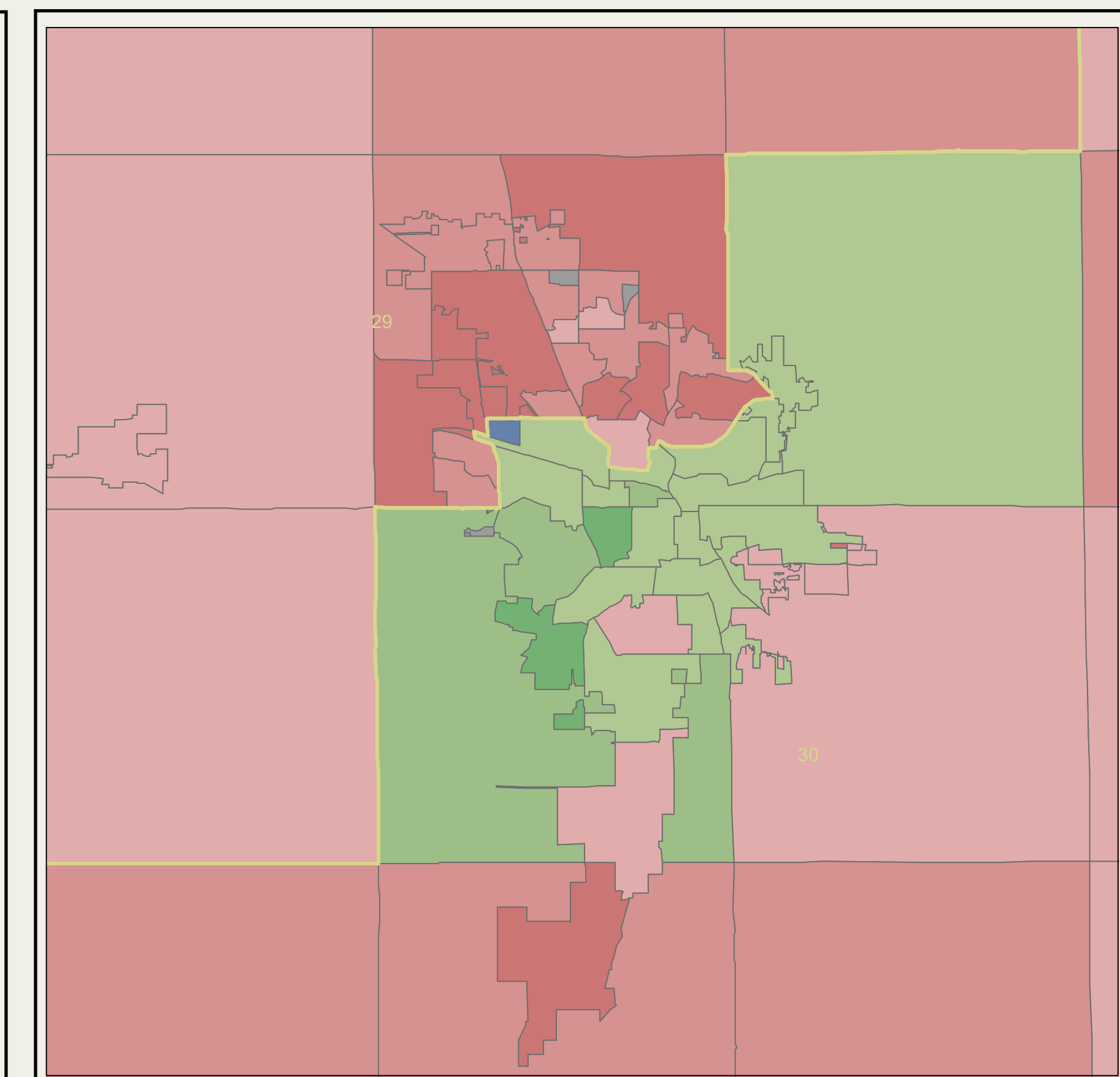
MINNEAPOLIS - ST. PAUL METROPOLITAN AREA



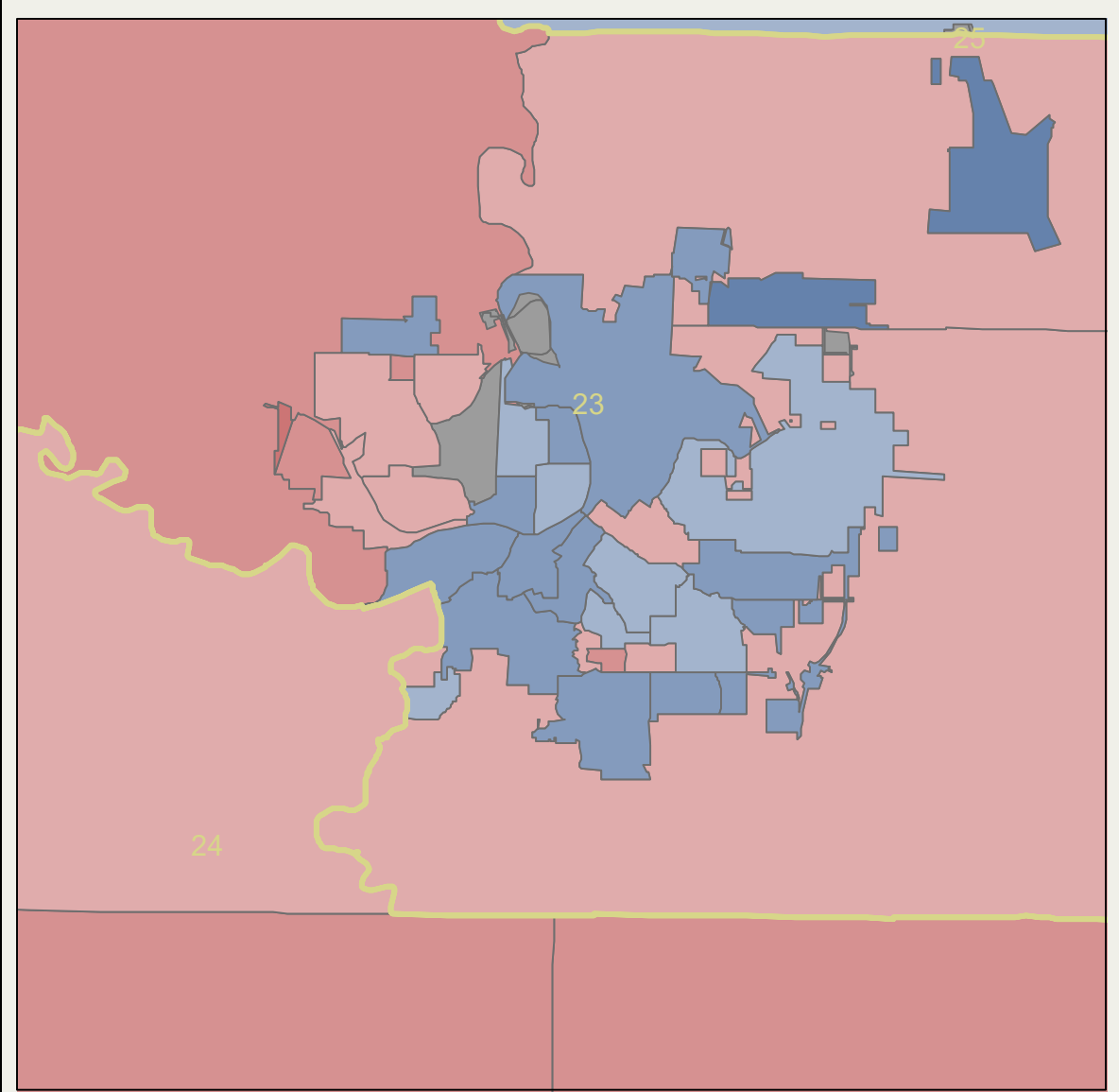
DULUTH



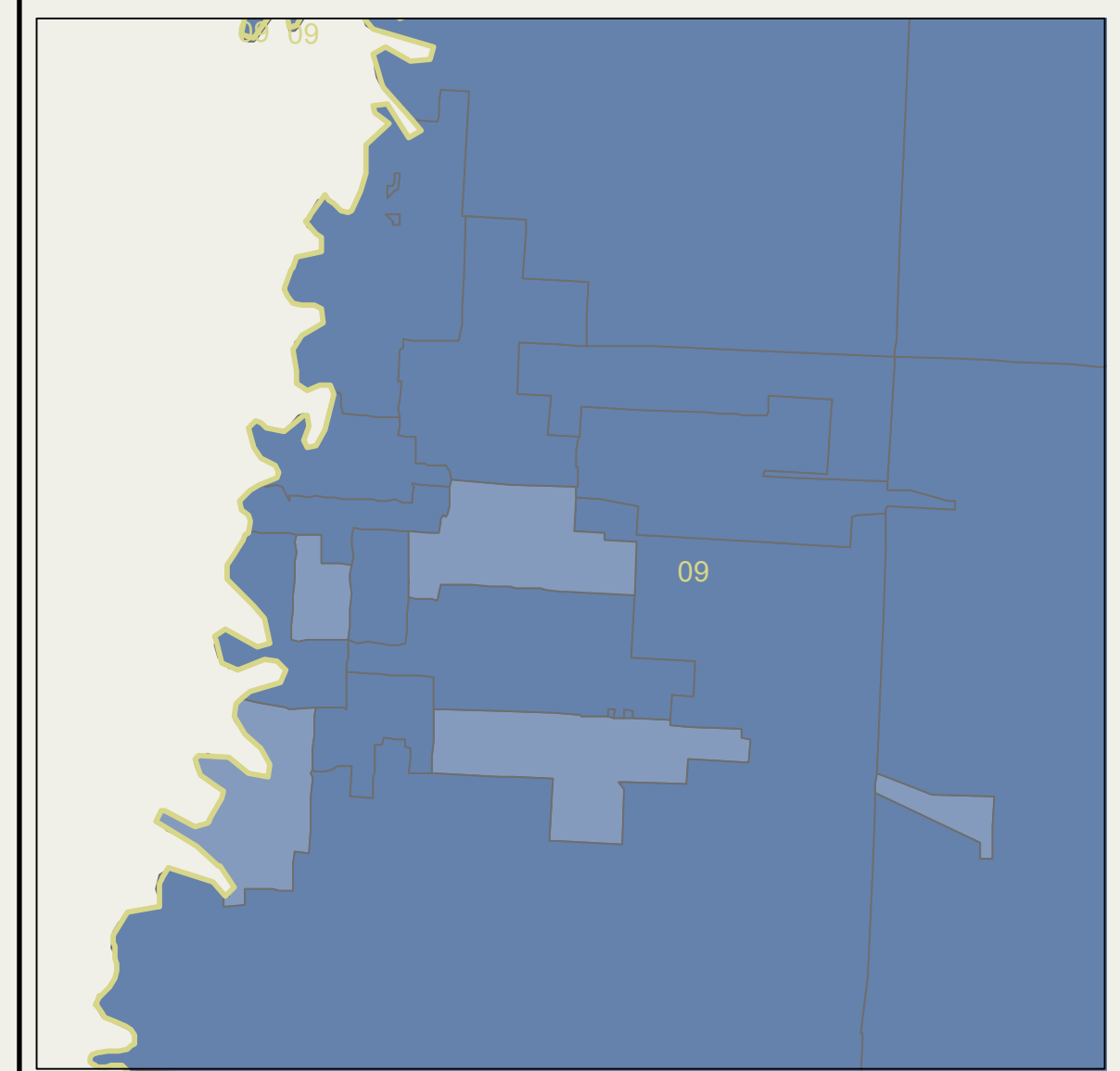
ROCHESTER



MANKATO



MOORHEAD



ST. CLOUD

