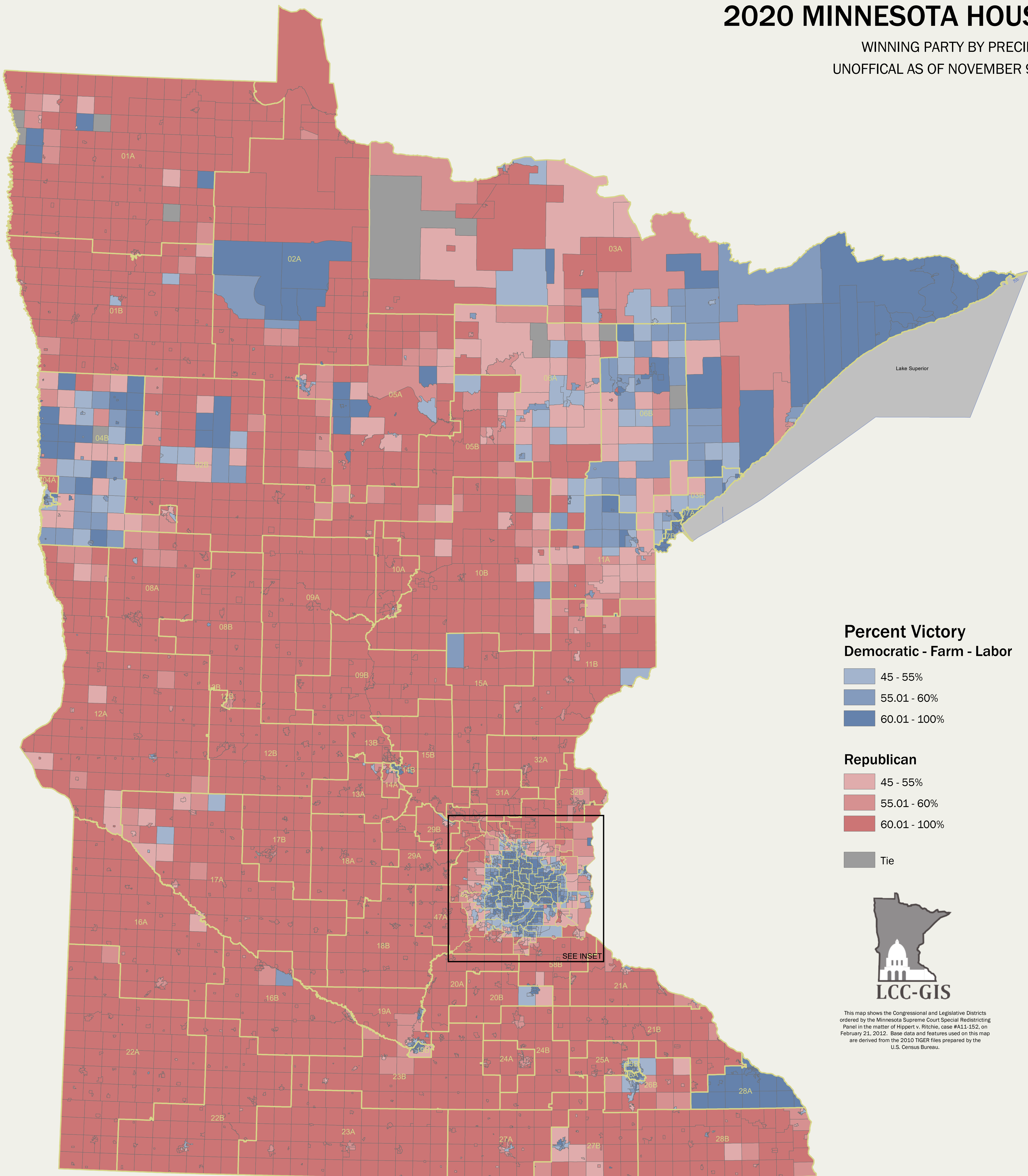
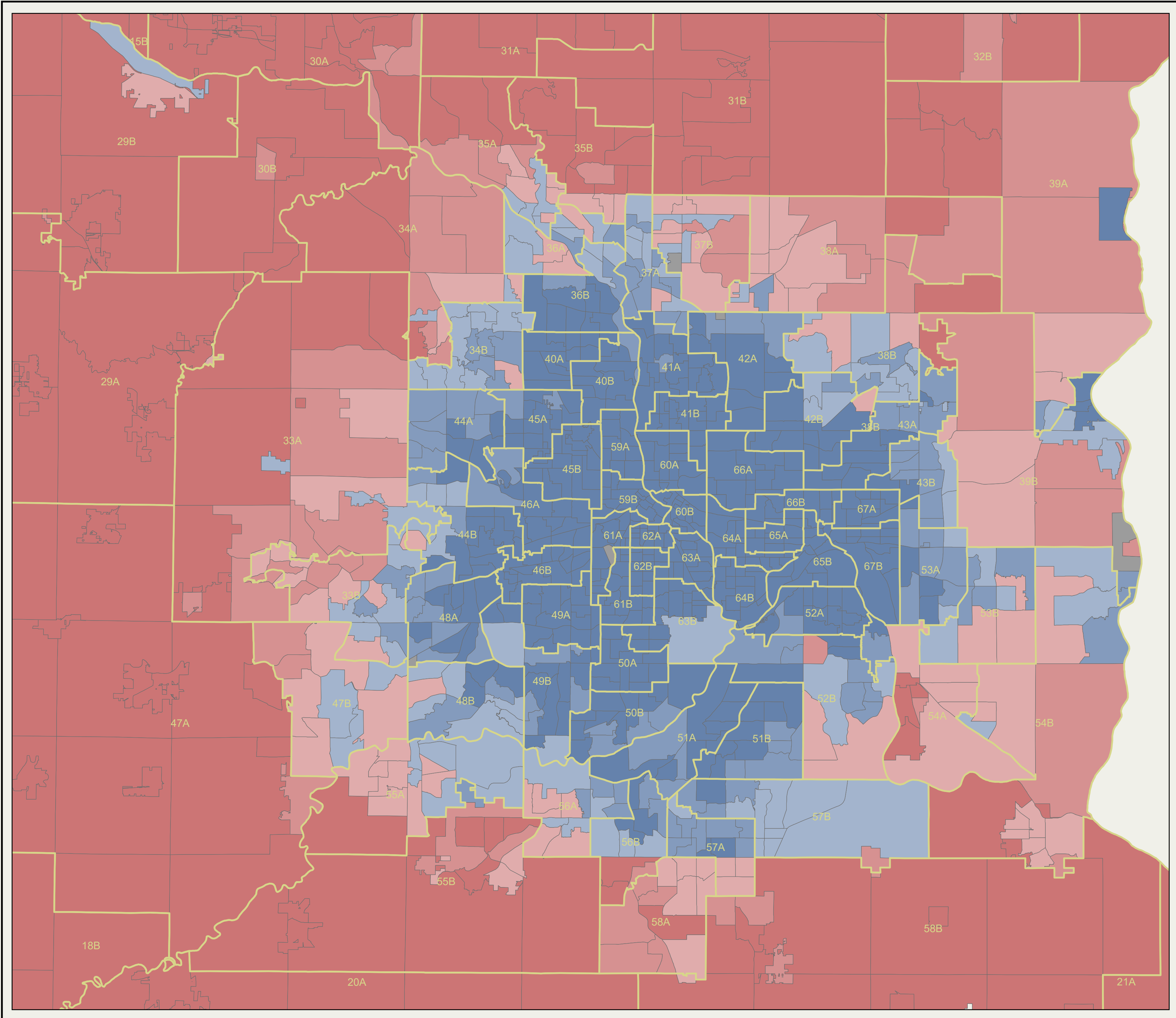


# 2020 MINNESOTA HOUSE ELECTION

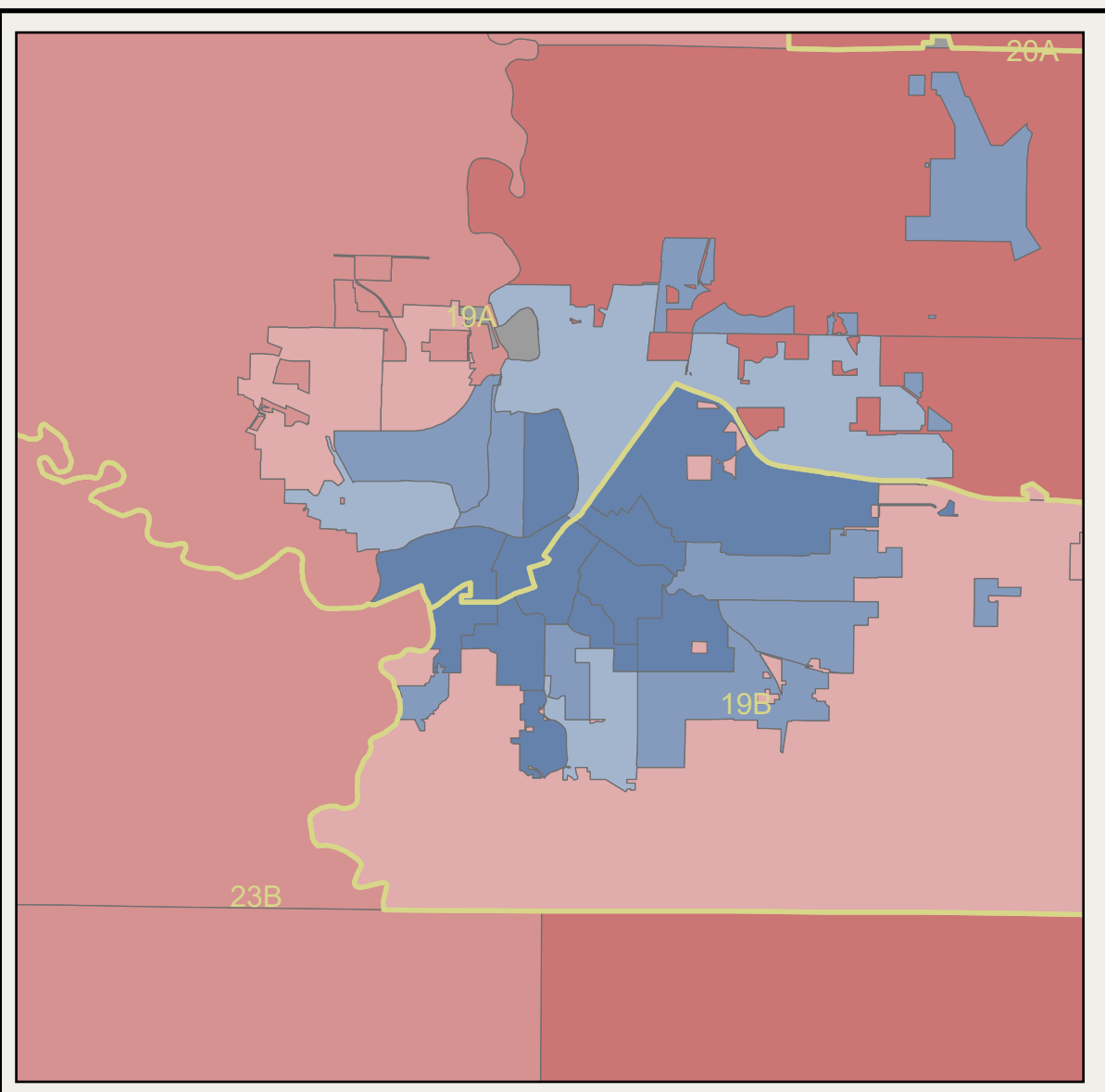
WINNING PARTY BY PRECINCT  
UNOFFICIAL AS OF NOVEMBER 9, 2020.



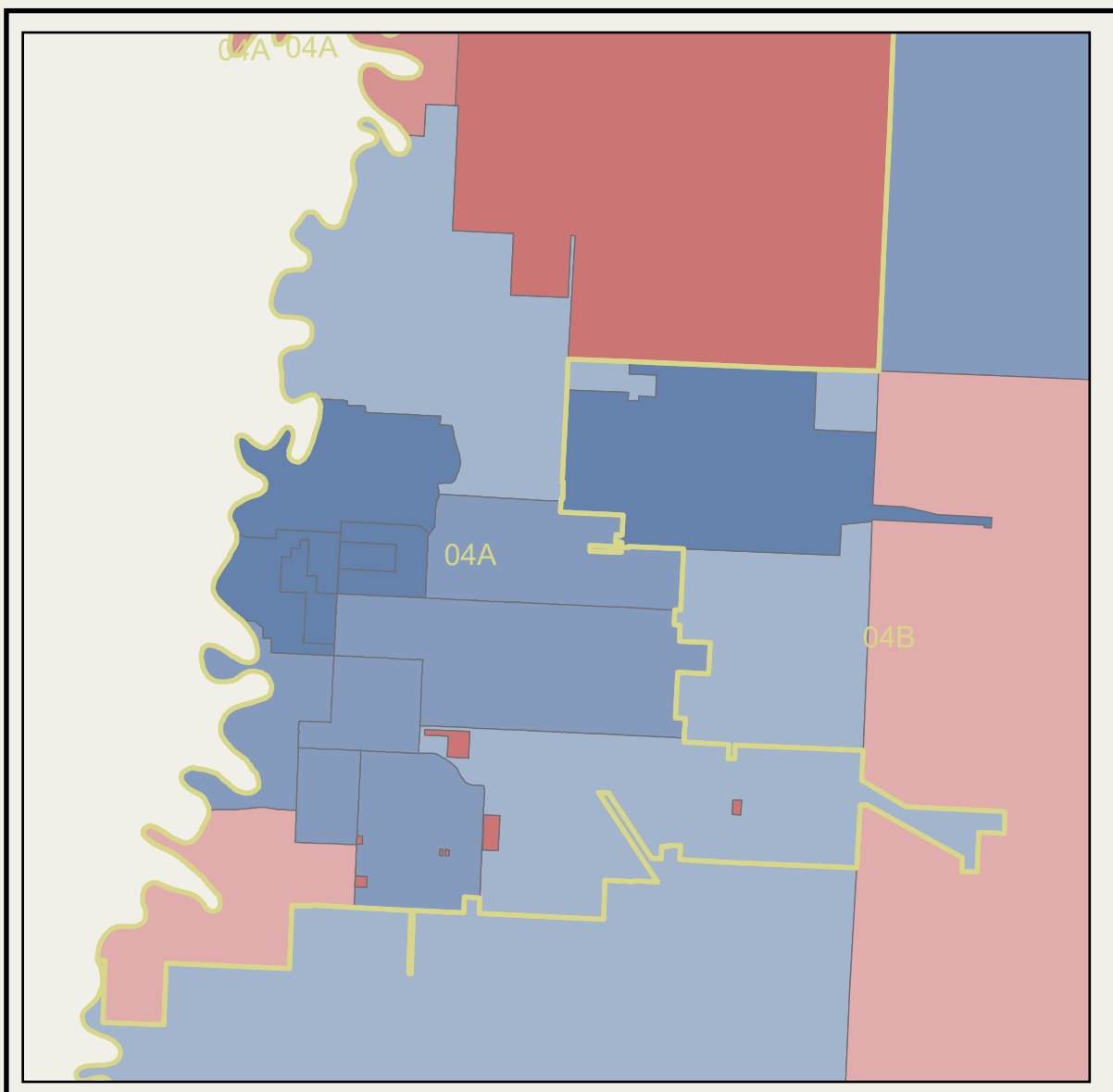
MINNEAPOLIS - ST. PAUL METROPOLITAN AREA



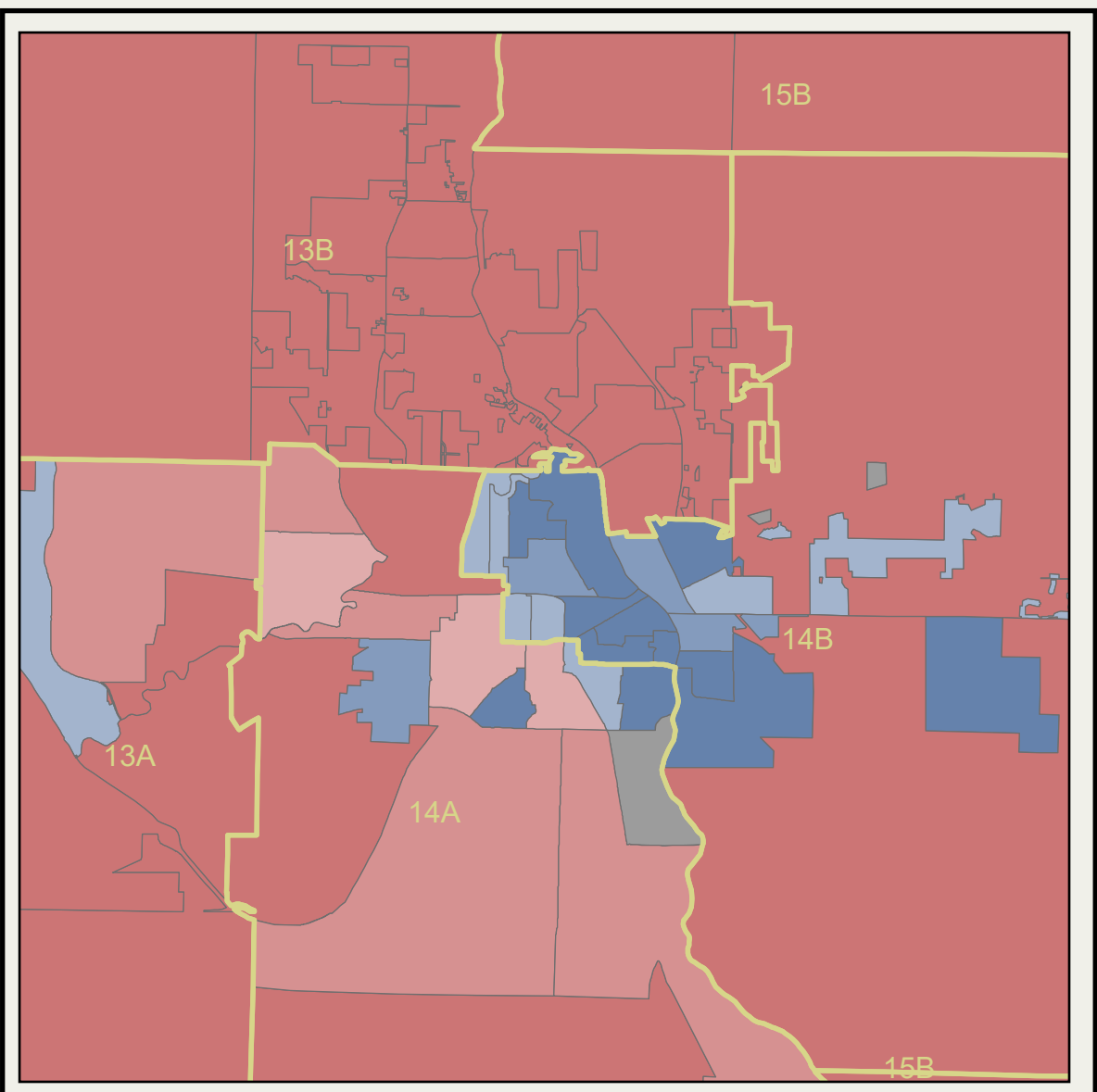
MANKATO



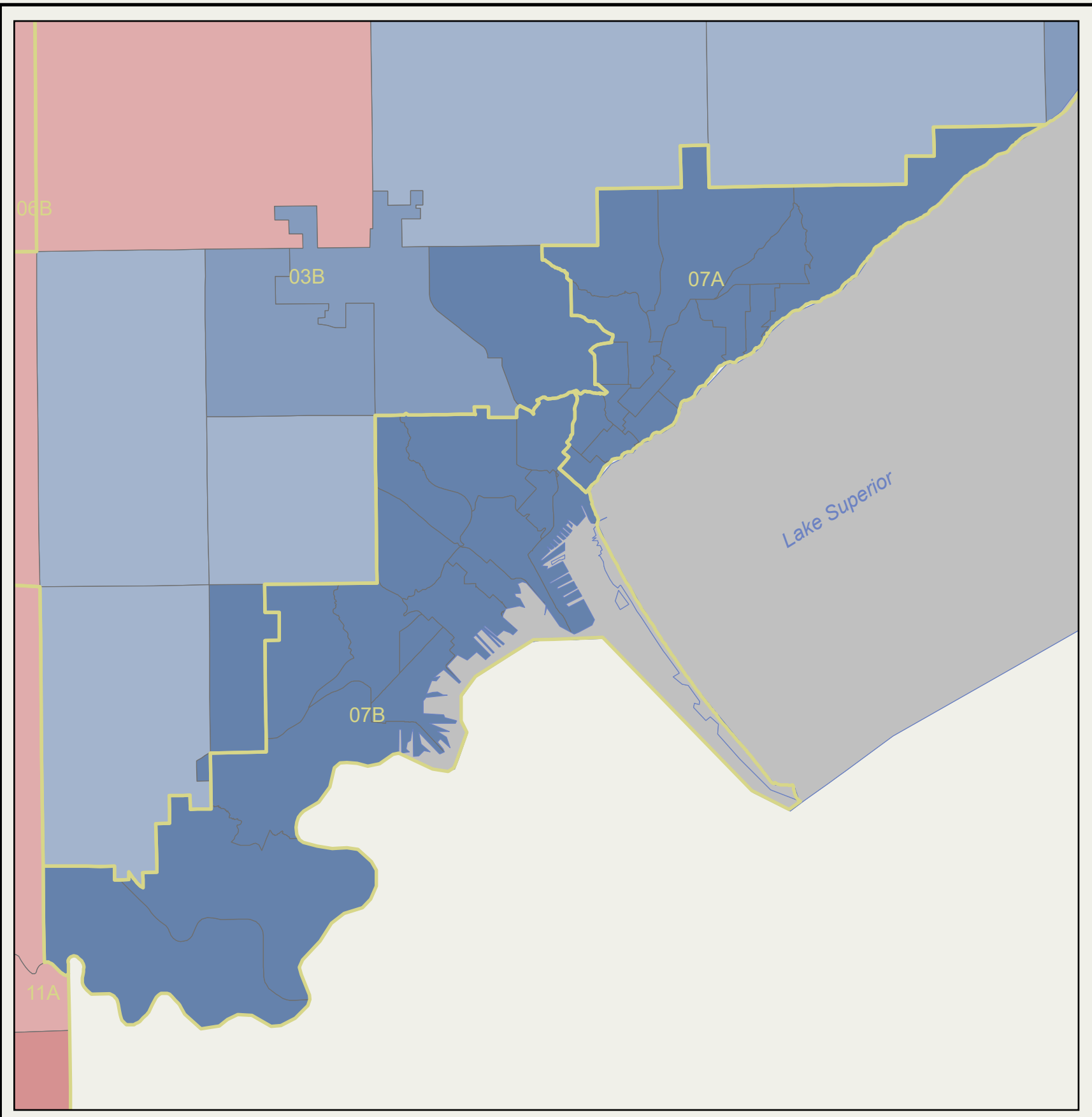
MOORHEAD



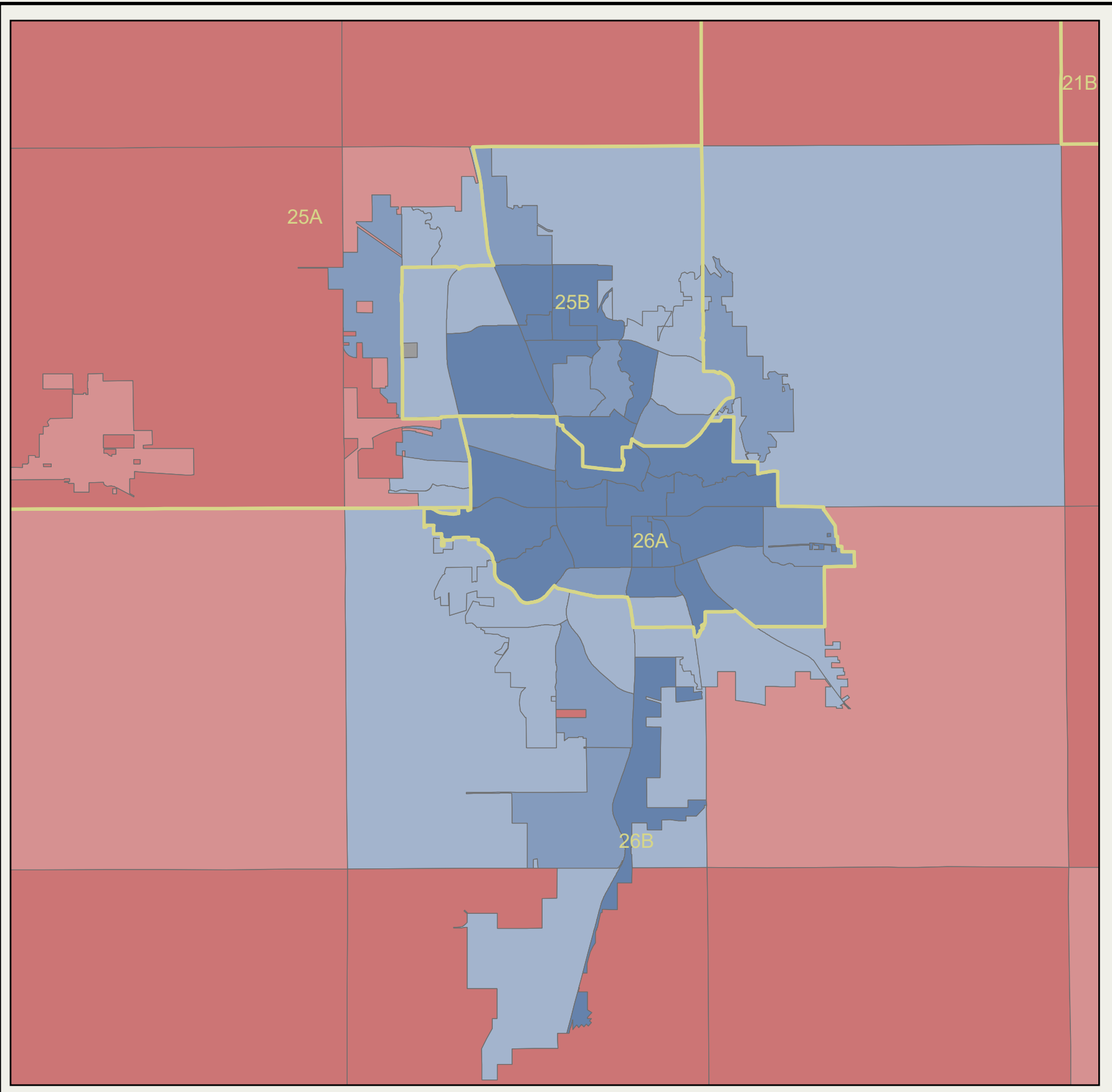
ST. CLOUD




DULUTH



ROCHESTER



  
LCC-GIS  
This map shows the Congressional and Legislative Districts  
ordered by the Minnesota Supreme Court Special Redistricting  
Panel in the matter of Hopert v. Ritchie, case #13-152, on  
February 21, 2012. Base data and features used on this map  
are derived from the 2010 TIGER files prepared by the  
U.S. Census Bureau.