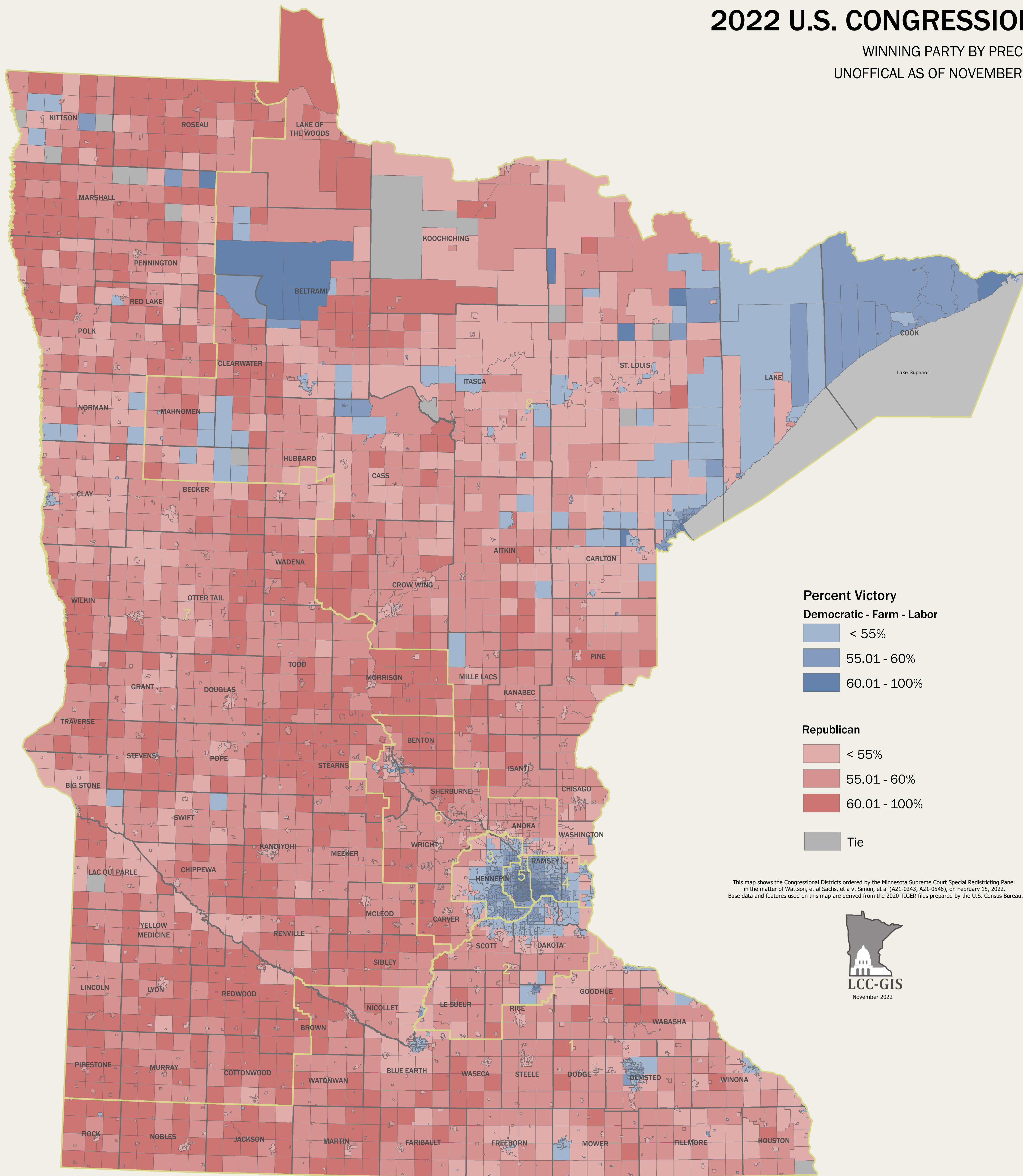


2022 U.S. CONGRESSIONAL ELECTION

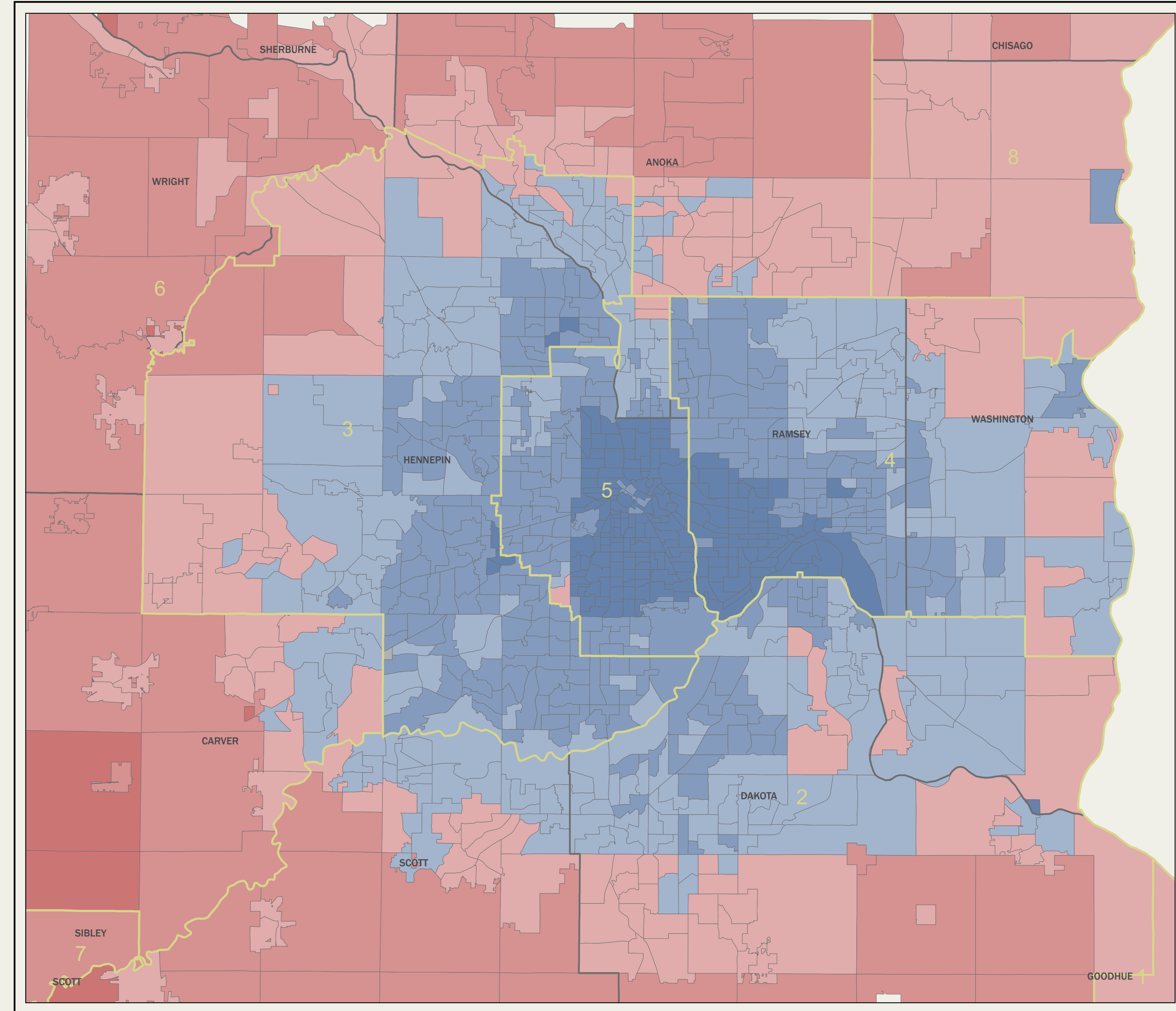
WINNING PARTY BY PRECINCT
UNOFFICIAL AS OF NOVEMBER 9, 2022.



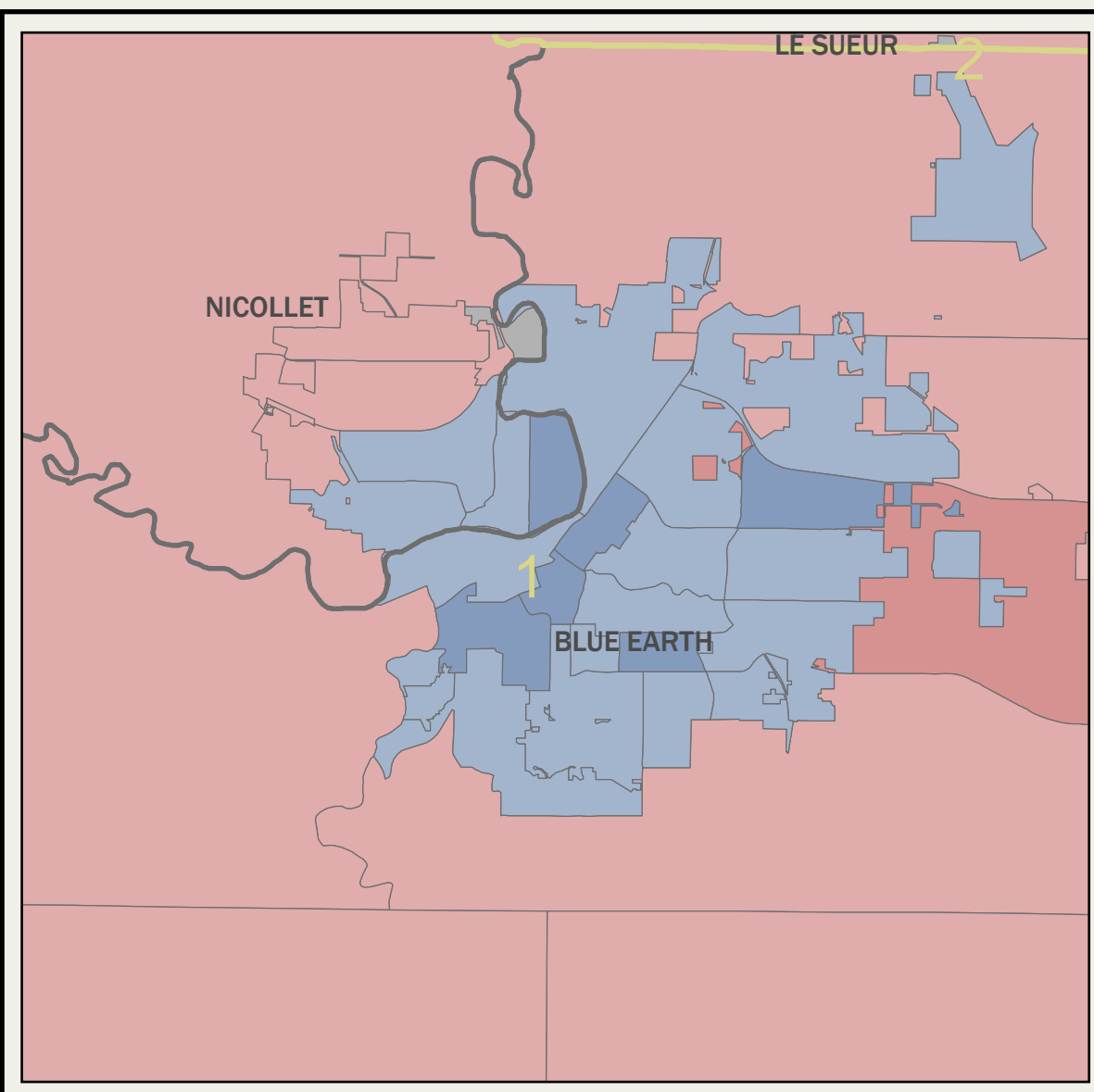
This map shows the Congressional Districts ordered by the Minnesota Supreme Court Special Redistricting Panel in the matter of Watson, et al Sachs, et a v. Simen, et al (A21-0243, A21-0546), on February 15, 2022. Base data and features used on this map are derived from the 2020 TIGER files prepared by the U.S. Census Bureau.



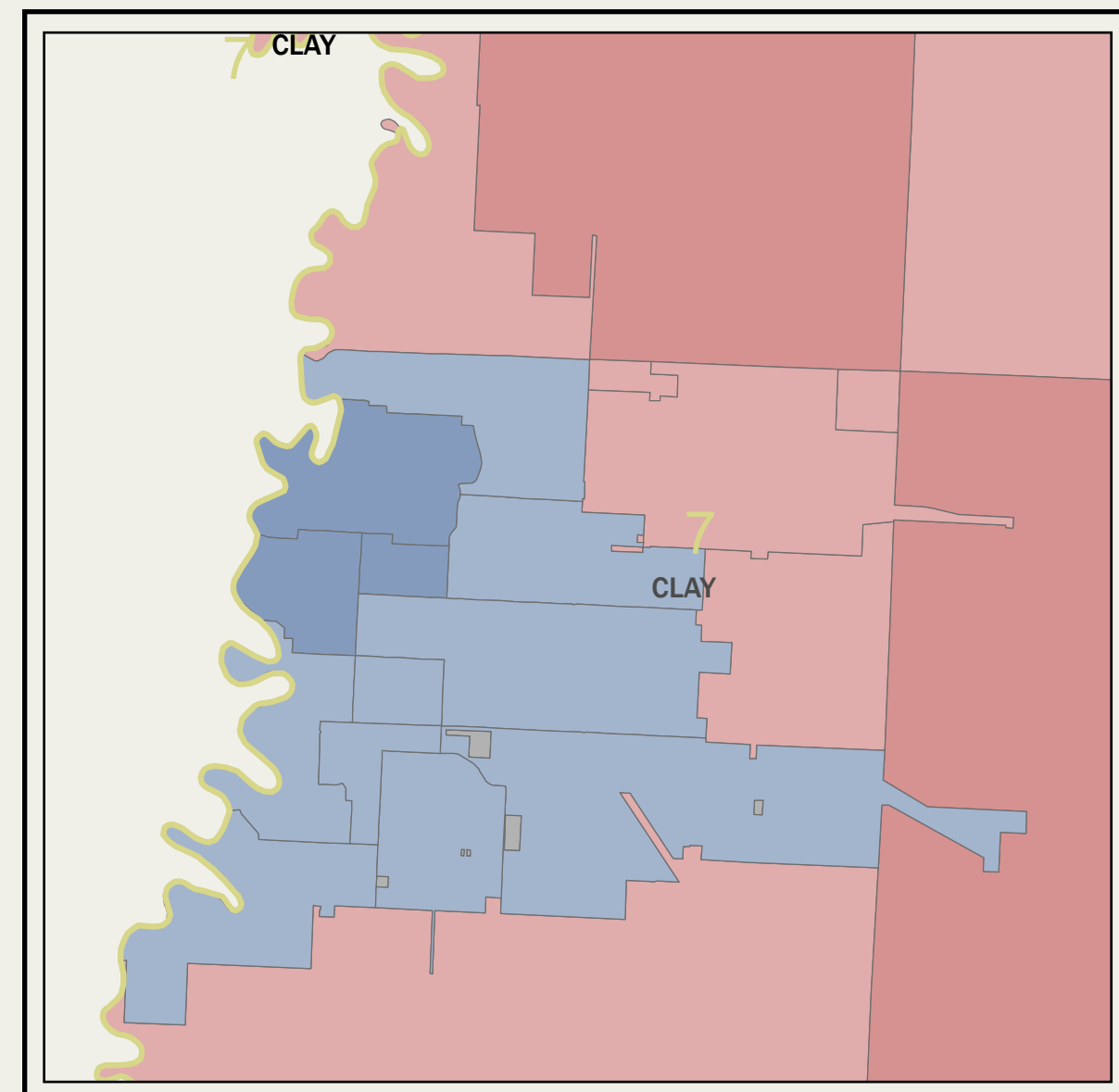
MINNEAPOLIS - ST. PAUL METROPOLITAN AREA



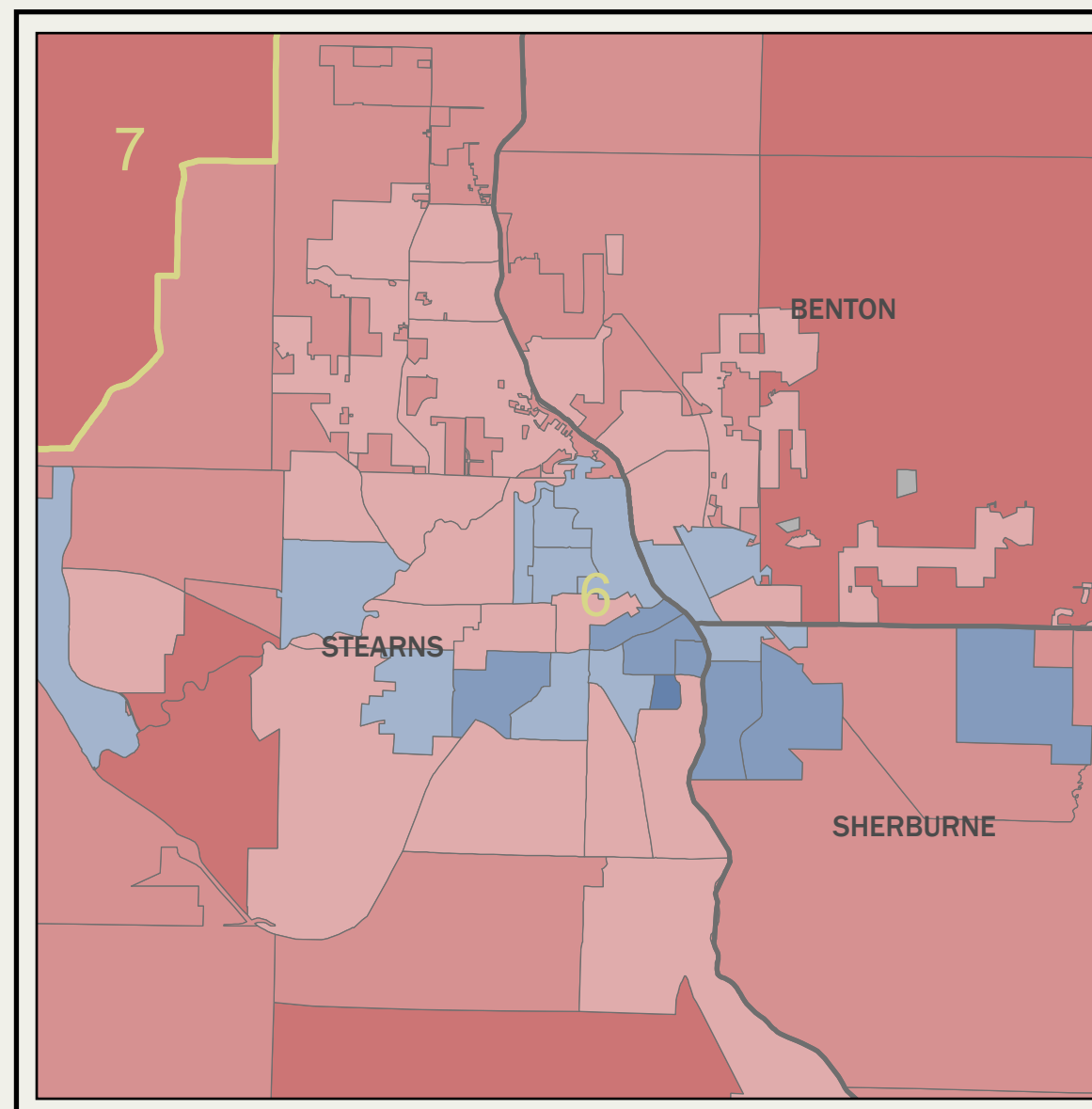
MANKATO



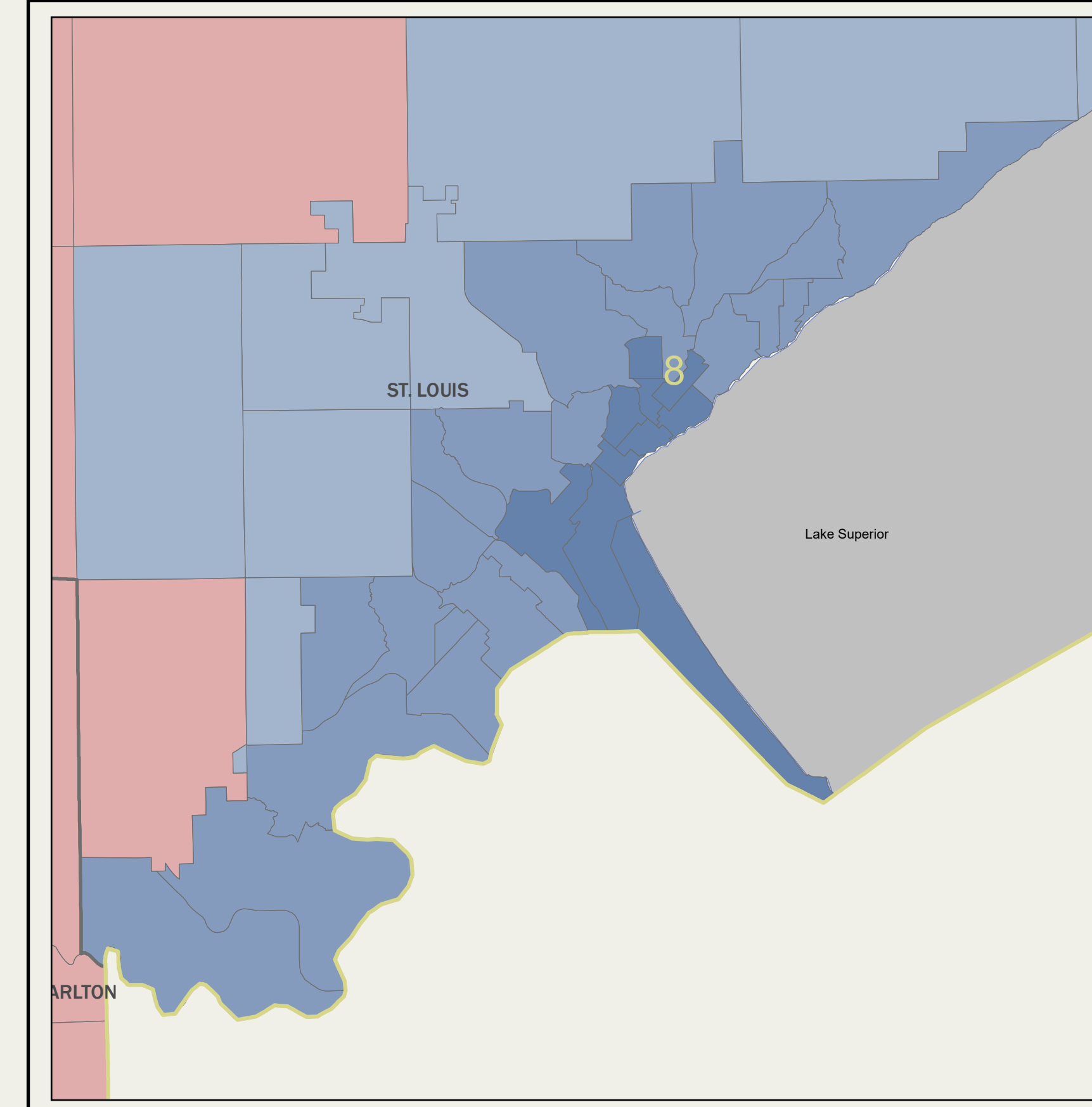
MOORHEAD



ST. CLOUD



DULUTH



ROCHESTER

