2002 Legislative and Congressional Districts

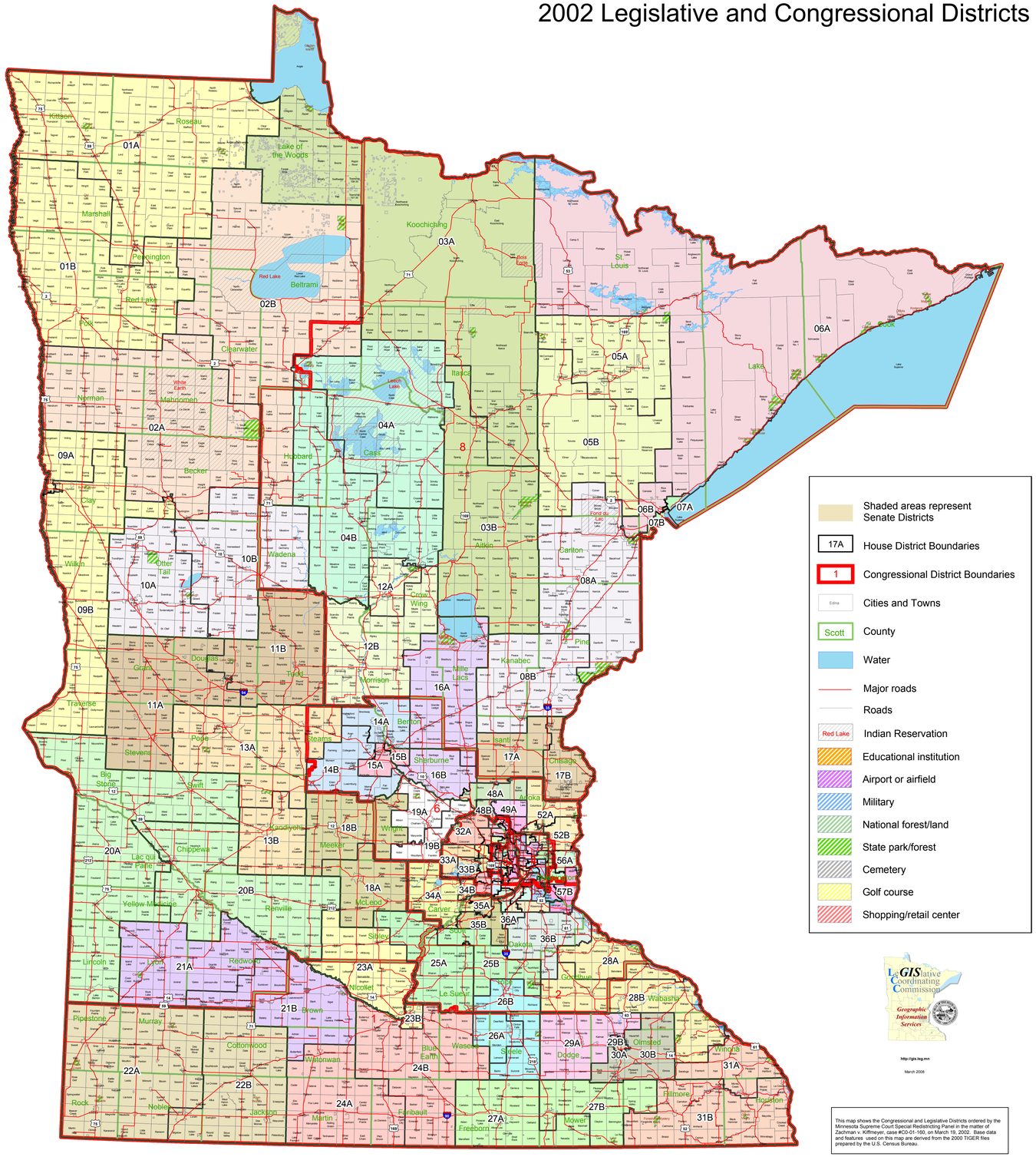

LeGISlative Coordinating Commission
Geographic Information Services

http://gis.leg.mn

March 2008

This map shows the Congressional and Legislative Districts ordered by the Minnesota Supreme Court Special Redistricting Panel in the matter of Zachman v. Kiffmeyer, case #C0-01-160, on March 19, 2002. Base data and features used on this map are derived from the 2000 TIGER files prepared by the U.S. Census Bureau.

Minneapolis and St. Paul

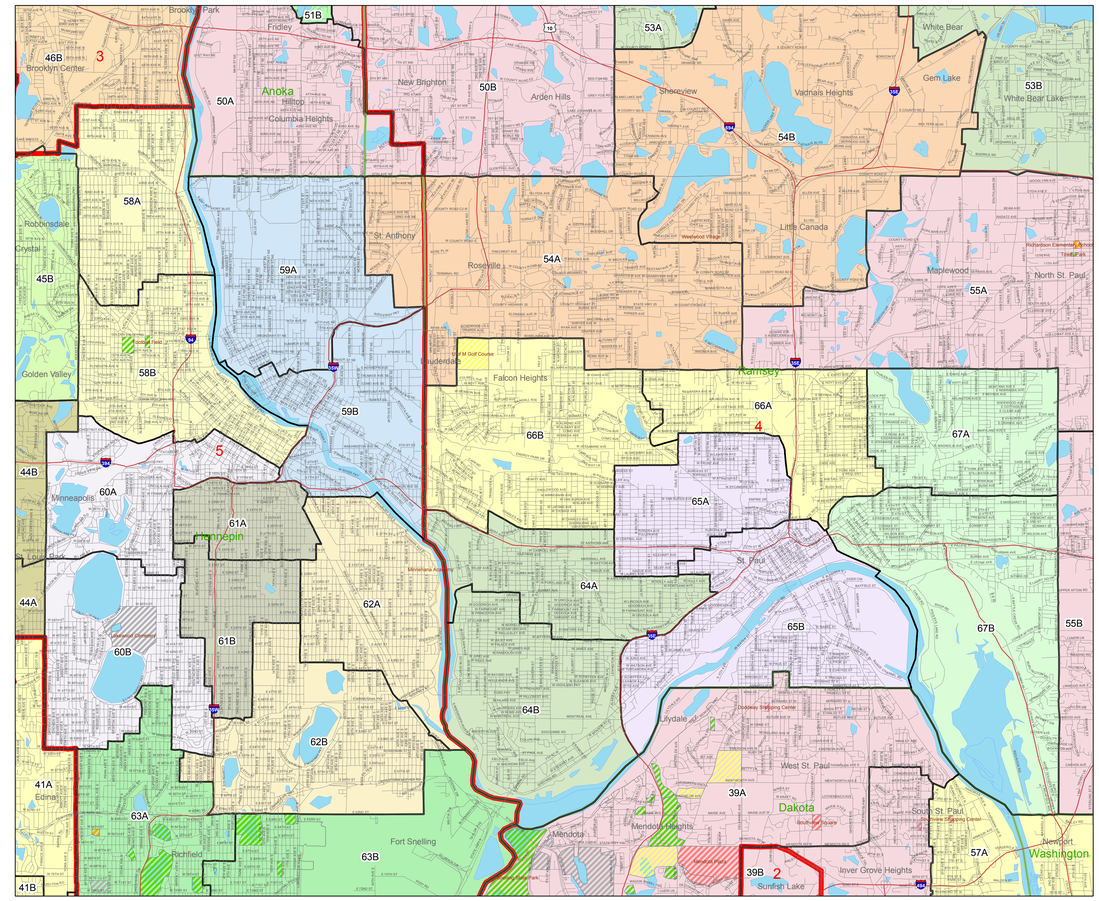

Metro Area

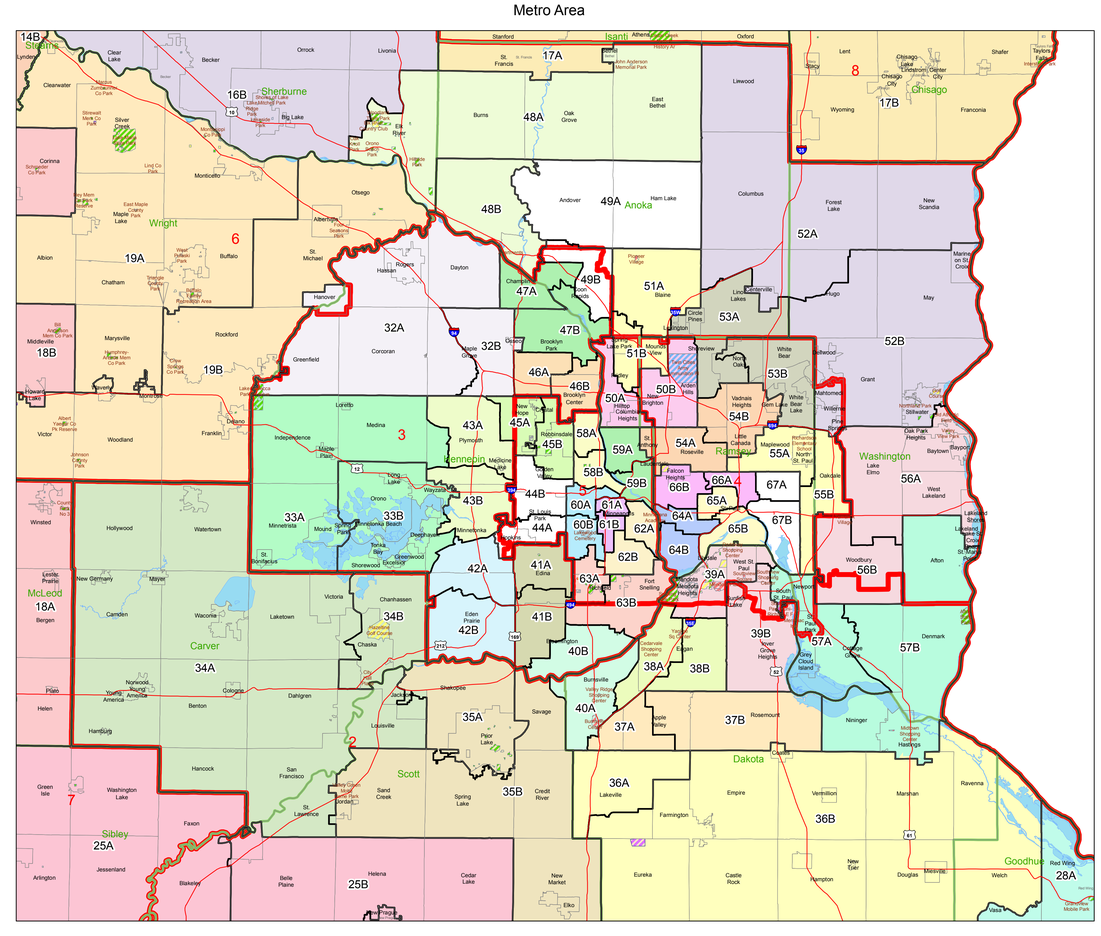

Duluth

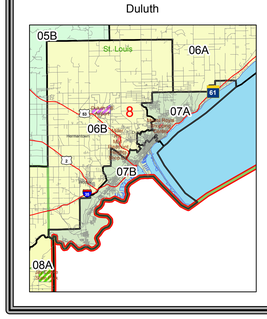

Mankato

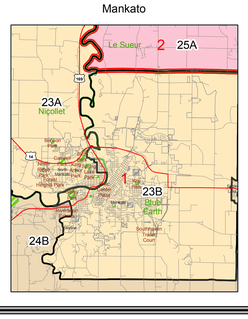

Rochester

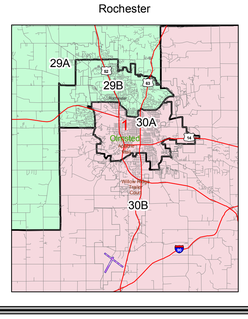

St.Cloud

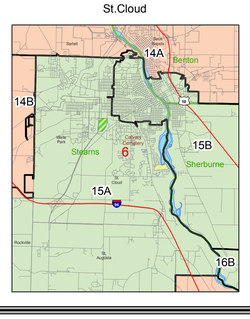
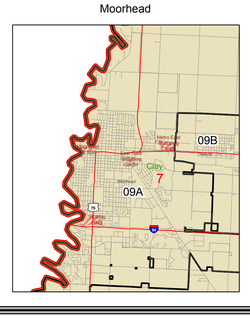
Moorhead