2022 Legislative Districts

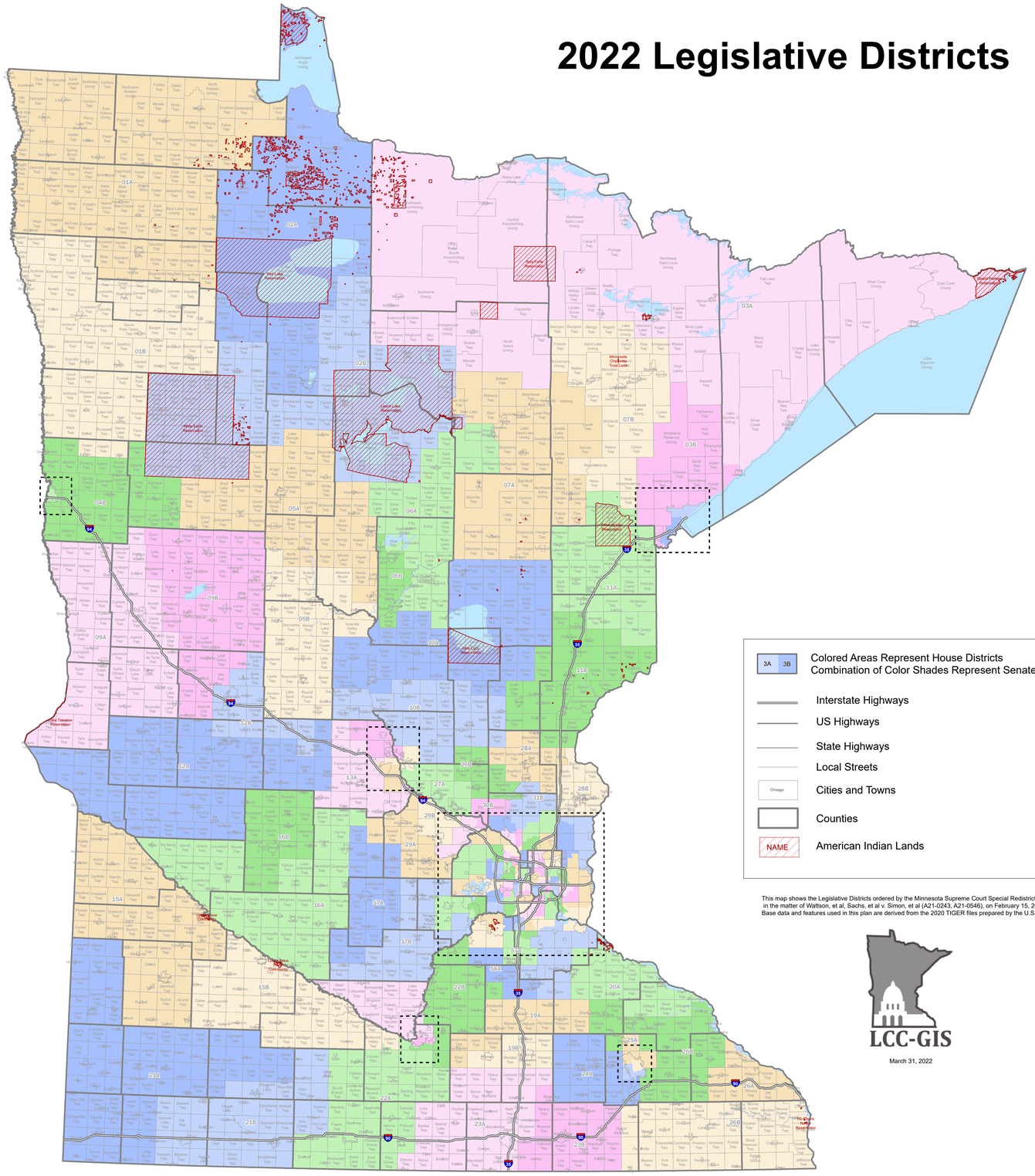

Colored Areas Represent House Districts
Combination of Color Shades Represent Senate Districts

Interstate Highways
US Highways
State Highways
Local Streets
Cities and Towns
Counties
American Indian Lands

This map shows the Legislative Districts ordered by the Minnesota Supreme Court Special Redistricting Panel in the matter of Wattson, et al, Sachs, et al v. Simon, et al (A21-0243, A21-0546), on February 15, 2022.
Base data and features used in this plan are derived from the 2020 TIGER files prepared by the U.S. Census Bureau.

LCC-GIS

March 31, 2022

Minneapolis and St. Paul

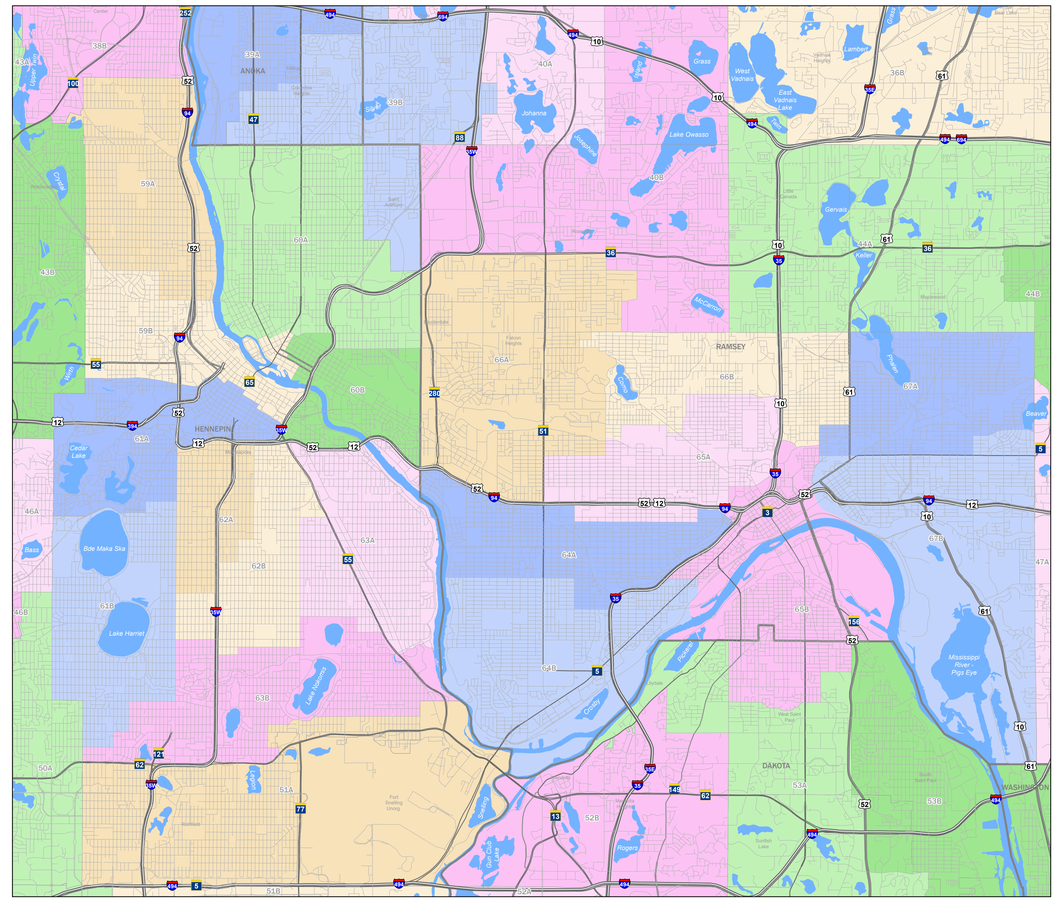

Metro Area

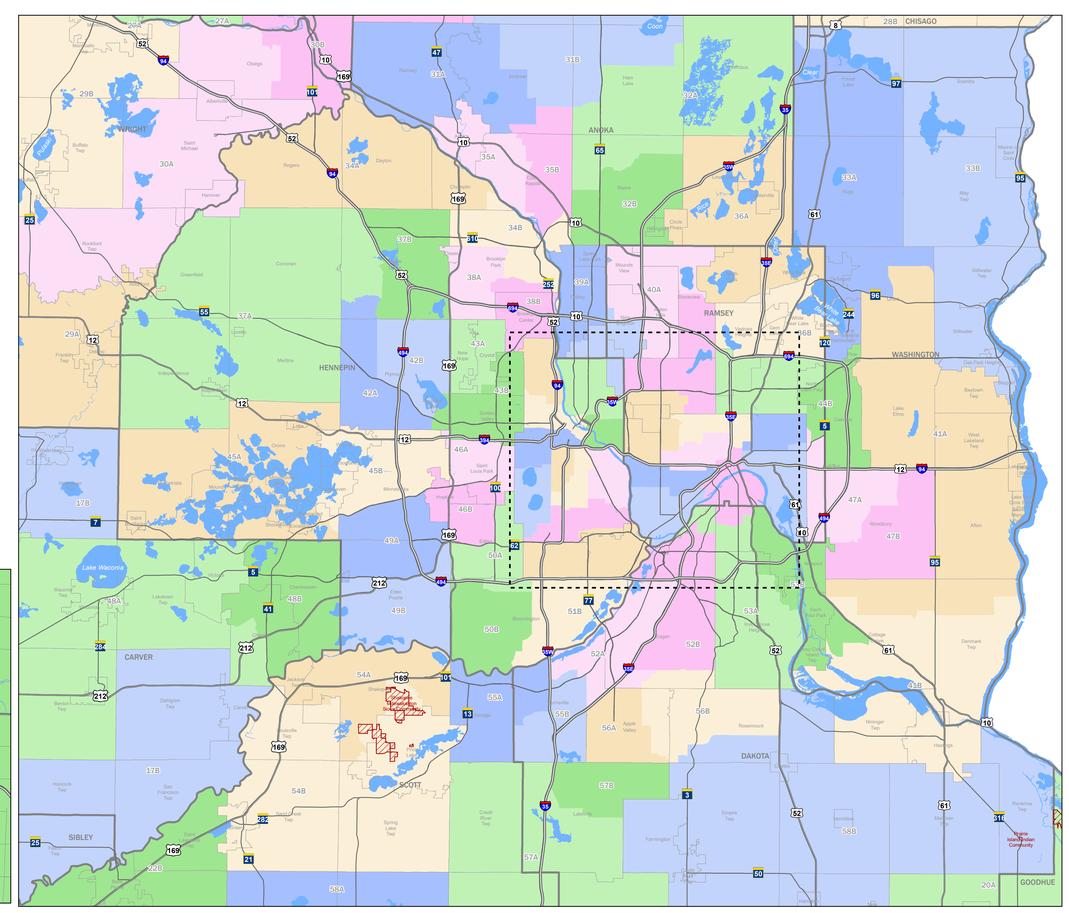

Duluth

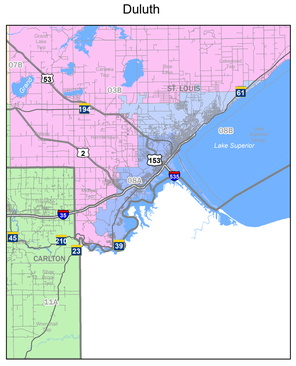

Mankato

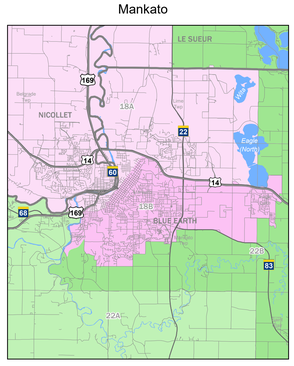

Rochester

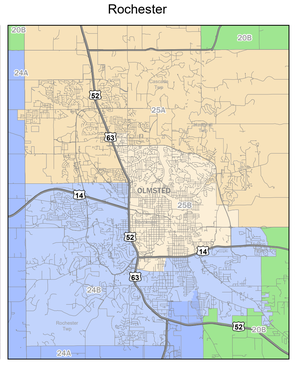

St.Cloud

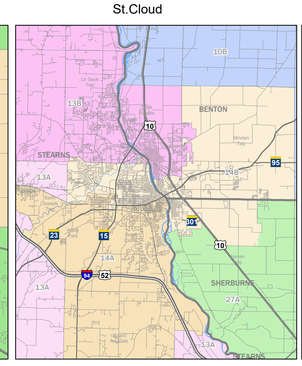
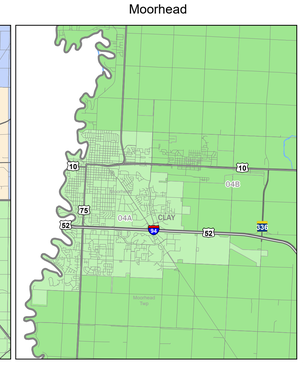
Moorhead