














-  Interstate Hwy
-  US Hwy
-  State Hwy
-  Ramps
-  County Road
-  Local Road
-  Precincts (2024)
-  Cities and Towns
-  House Districts
-  Counties
-  American Indian Reservation
-  Lakes & Streams
-  Parks

House District 04B

With Precincts (2024)

This map shows the Legislative Districts ordered by the Minnesota Supreme Court Special Redistricting Panel in the matter of Watkinson, et al. Sachs, et al v. Simon, et al (A21-0243, A21-0546), on February 15, 2022. Base data and features used in this plan are derived from the 2020 TIGER files prepared by the U.S. Census Bureau.

