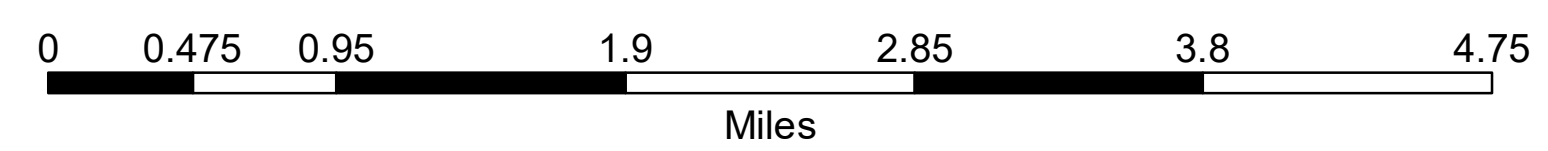















## House District 30B

With Precincts (2024)

This map shows the Legislative Districts ordered by the Minnesota Supreme Court Special Redistricting Panel in the matter of *Watson, et al. Sachs, et al v. Simon, et al* (A21-0243, A21-0546), on February 15, 2022. Base data and features used in this plan are derived from the 2020 TIGER files prepared by the U.S. Census Bureau.



-  Interstate Hwy
-  US Hwy
-  State Hwy
-  Ramps
-  County Road
-  Local Road
-  Precincts (2024)
-  Cities and Towns
-  House Districts
-  Counties
-  American Indian Reservation
-  Lakes & Streams
-  Parks

