














- |  |   |   |
|--|---|---|
|  |  |  |
| Interstate Hwy   | Precincts (2024)  | American Indian Reservation   |
|  |  |  |
| US Hwy   | Cities and Towns  | House Districts   |
|  |  |  |
| State Hwy  | Counties  | Lakes & Streams   |
|  |   |  |
| Ramps  |   | Parks   |
|  |   |   |
| County Road  |   |   |
|  |   |   |
| Local Road   |   |   |

# House District 60B

With Precincts (2024)

This map shows the Legislative Districts ordered by the Minnesota Supreme Court Special Redistricting Panel in the matter of *Watson, et al. v. Sachs, et al. v. Simon, et al.* (A21-0243, A21-0546), on February 15, 2022. Base data and features used in this panel are derived from the 2020 TIGER files prepared by the U.S. Census Bureau.

