2016 Minnesota Congressional District Population

Estimates From the State Demographic Center

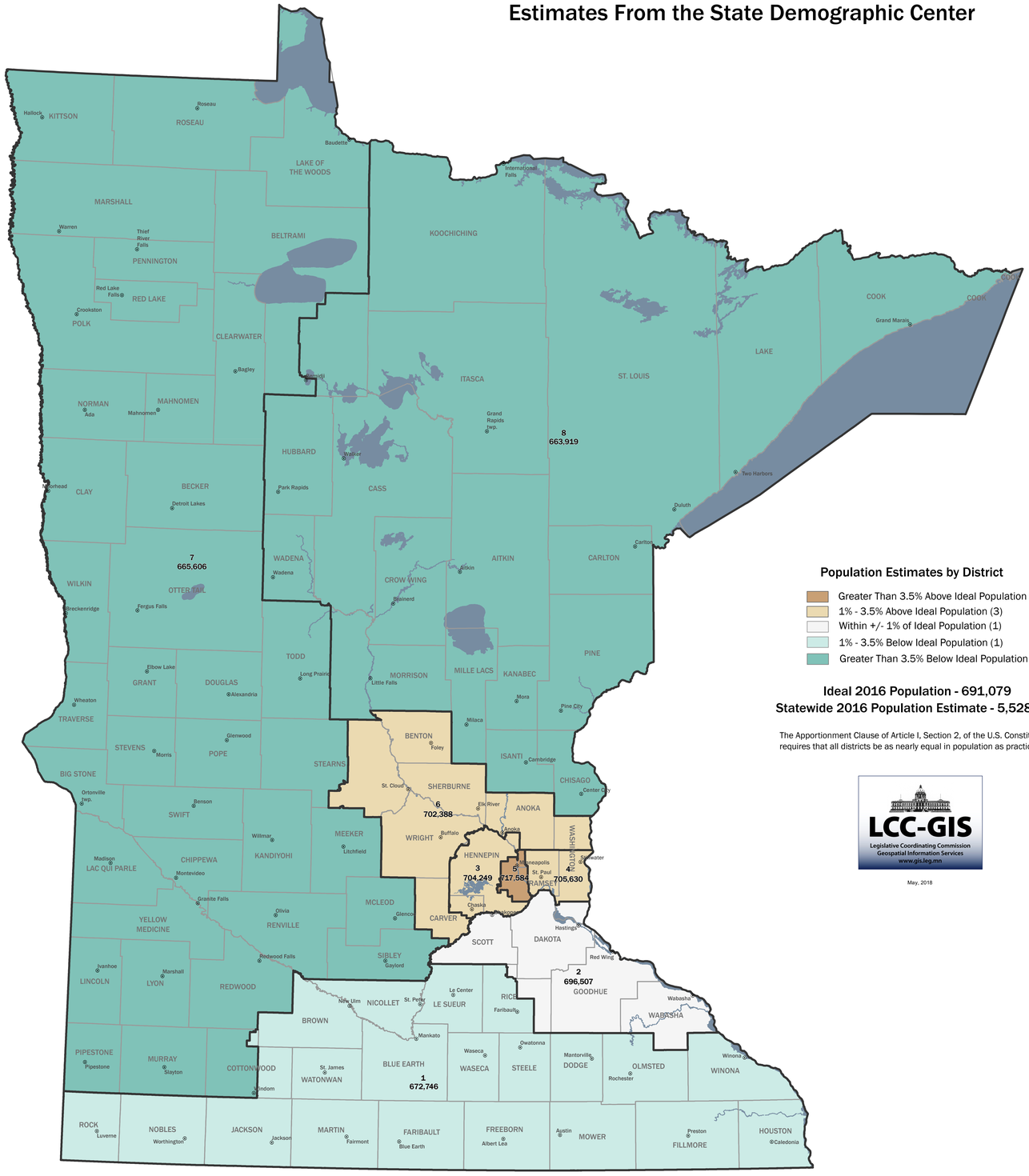

Population Estimates by District

- Greater Than 3.5% Above Ideal Population (1)
- 1% - 3.5% Above Ideal Population (3)
- Within +/- 1% of Ideal Population (1)
- 1% - 3.5% Below Ideal Population (1)
- Greater Than 3.5% Below Ideal Population (2)

Ideal 2016 Population - 691,079
Statewide 2016 Population Estimate - 5,528,630

The Apportionment Clause of Article I, Section 2, of the U.S. Constitution requires that all districts be as nearly equal in population as practicable.

LCC-GIS
Legislative Coordinating Commission
Geospatial Information Services
www.gis.leg.mn

May, 2018

Minneapolis and Saint Paul

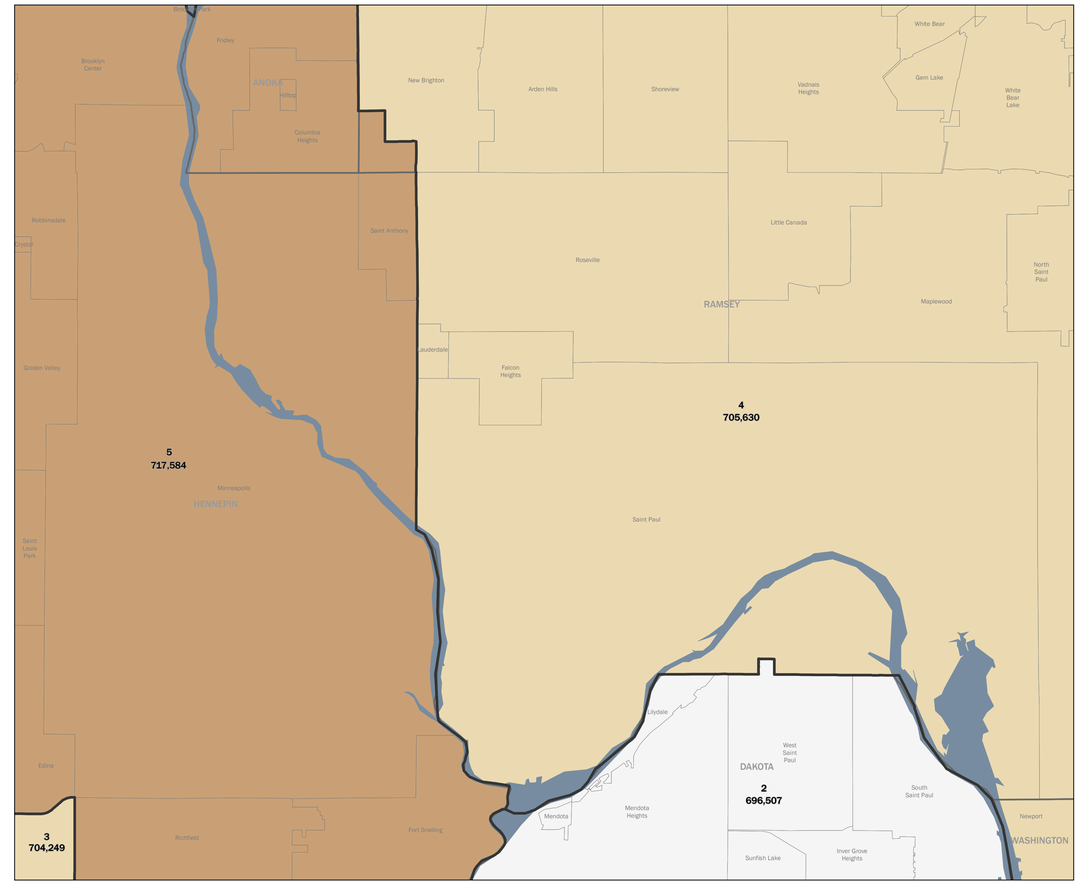

Metro Area

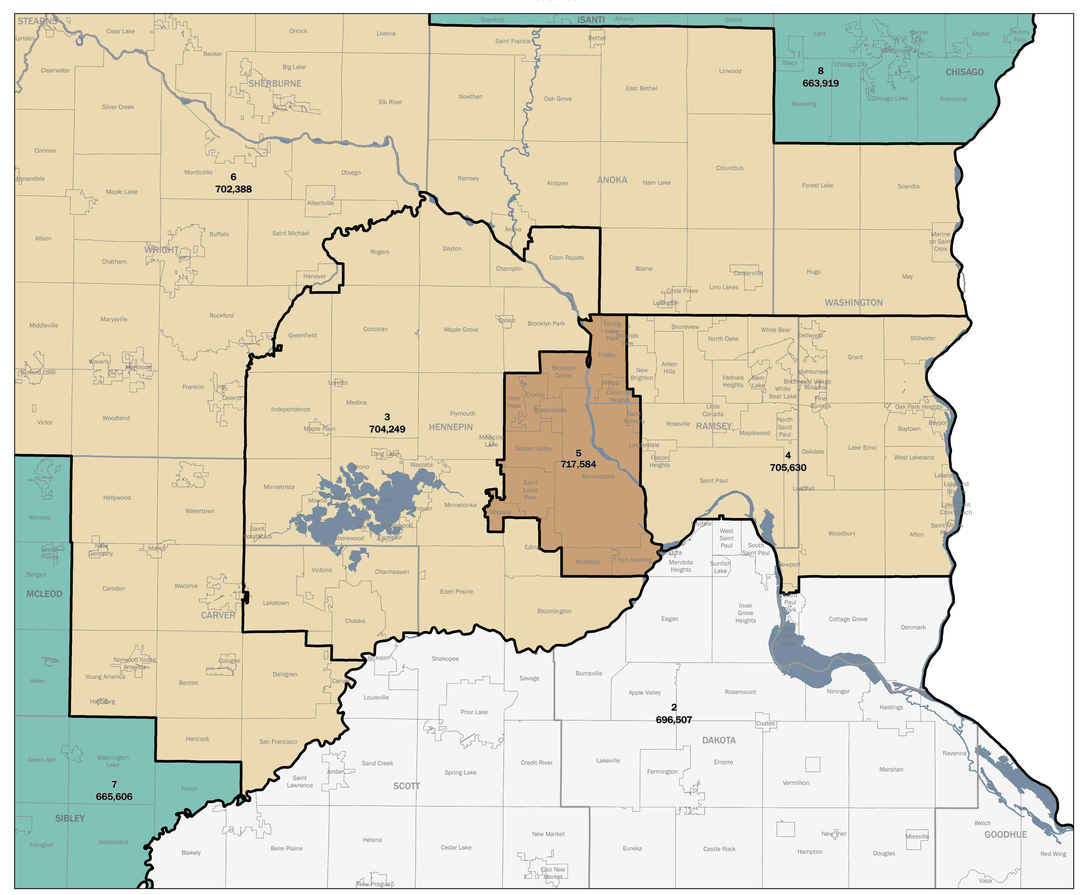

Duluth

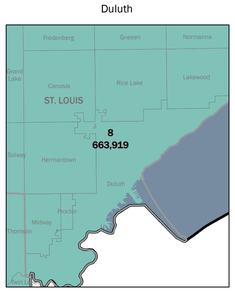

Mankato

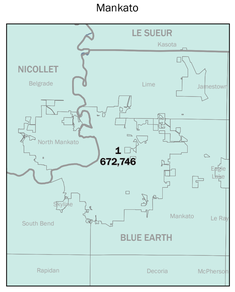

Rochester

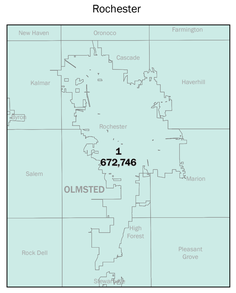

St.Cloud

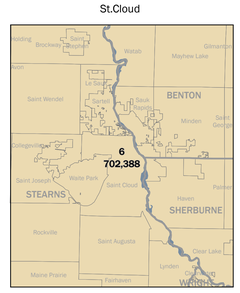
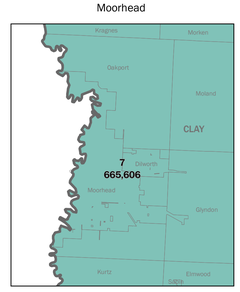
Moorhead