2016 Minnesota Senate District Population

Estimates from the Minnesota State Demographic Center

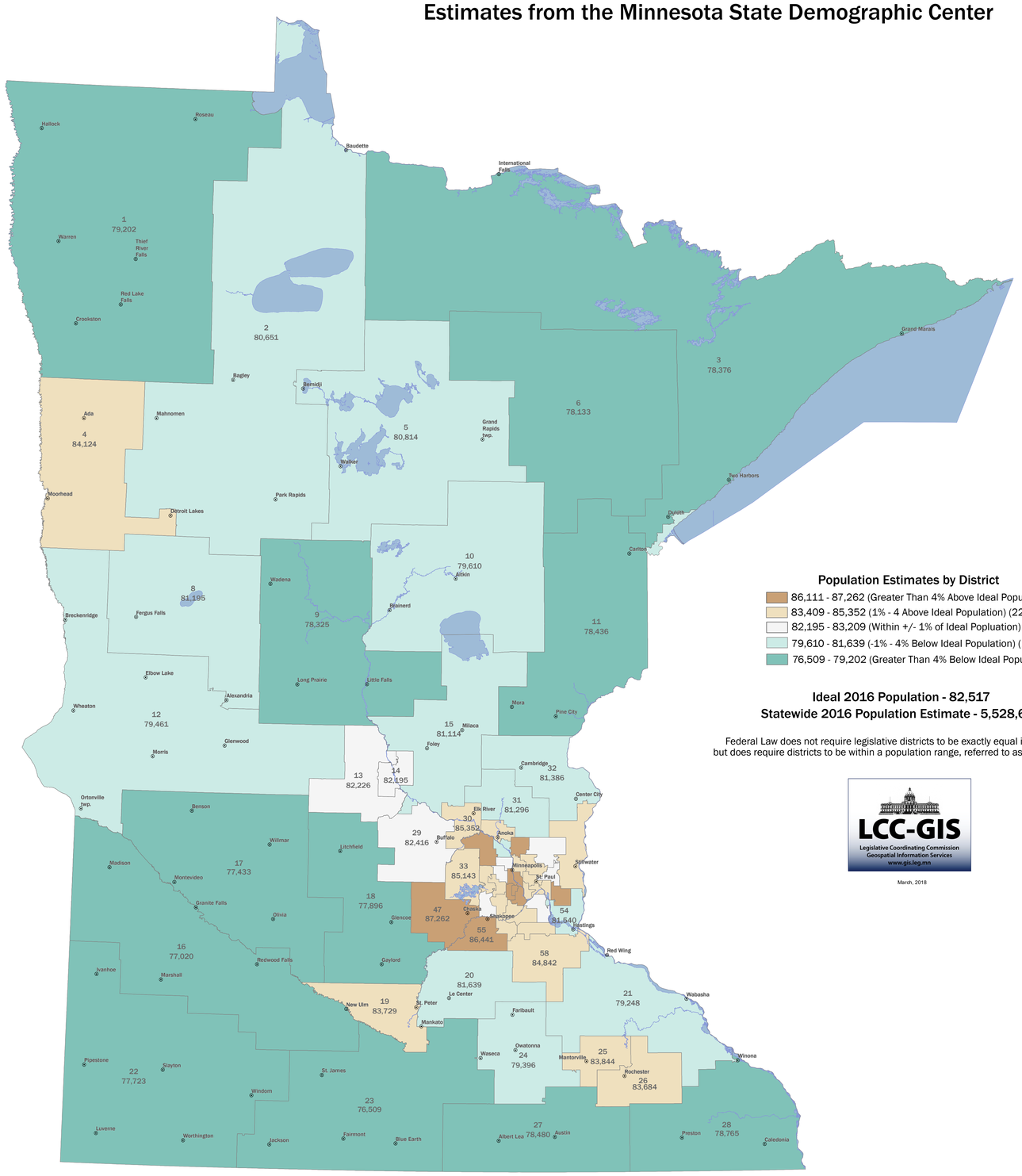

Population Estimates by District

- 86,111 - 87,262 (Greater Than 4% Above Ideal Population) (10)
- 83,409 - 85,352 (1% - 4 Above Ideal Population) (22)
- 82,195 - 83,209 (Within +/- 1% of Ideal Popluation) (9)
- 79,610 - 81,639 (-1% - 4% Below Ideal Population) (14)
- 76,509 - 79,202 (Greater Than 4% Below Ideal Population) (12)

Ideal 2016 Population - 82,517
Statewide 2016 Population Estimate - 5,528,630

Federal Law does not require legislative districts to be exactly equal in population but does require districts to be within a population range, referred to as the deviation.

LCC-GIS
Legislative Coordinating Commission
Geospatial Information Services
www.gis.leg.mn

March, 2018

Minneapolis and Saint Paul

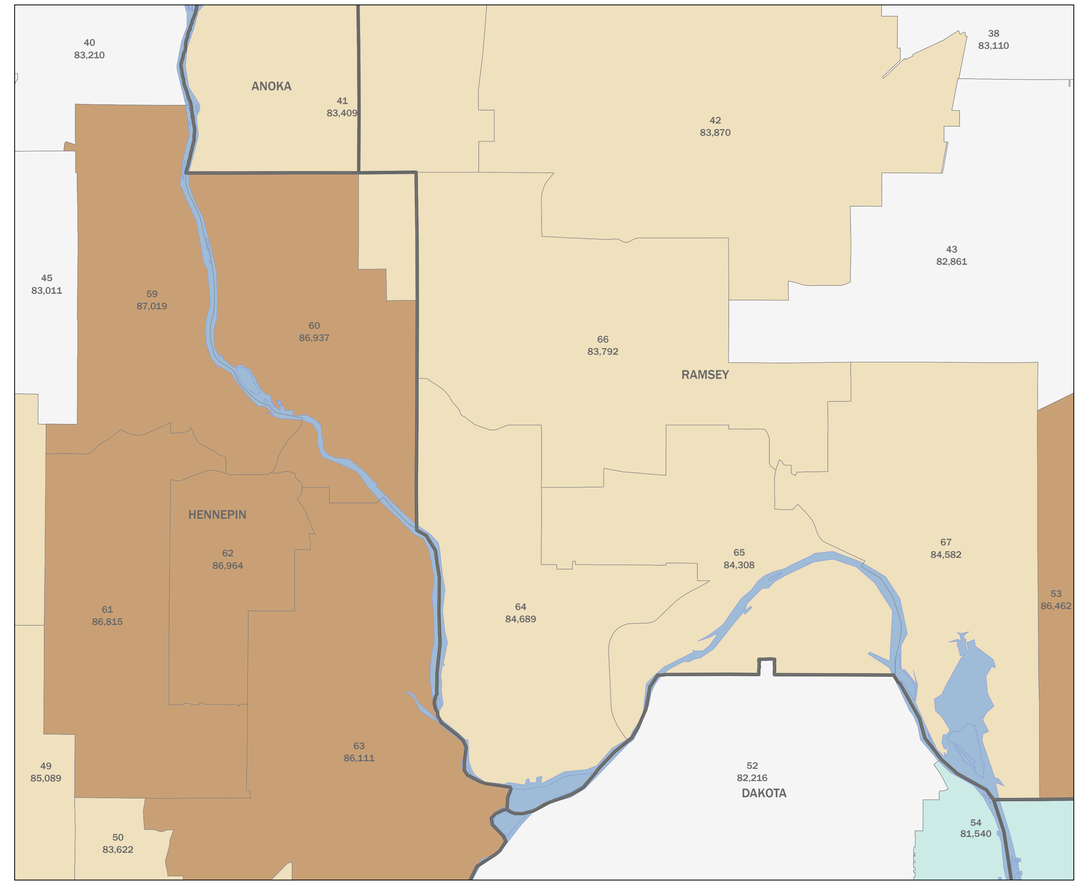

Metro Area

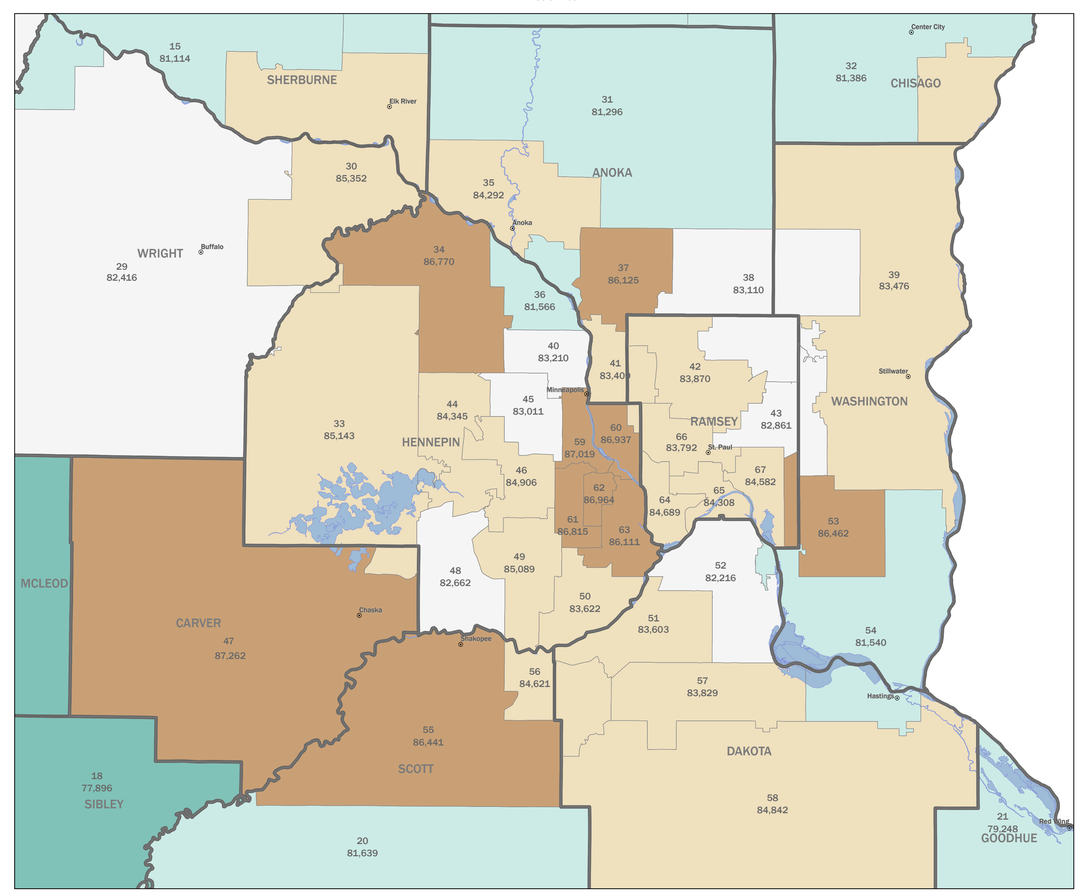

Duluth

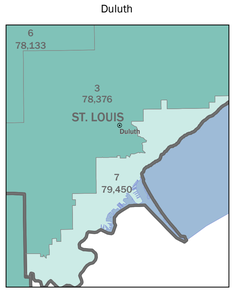

Mankato

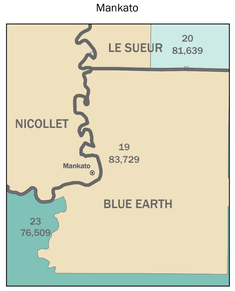

Rochester

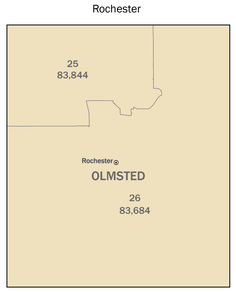

St.Cloud

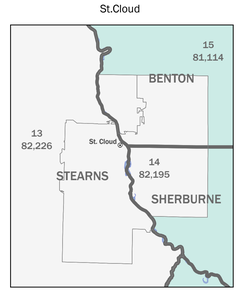

Moorhead

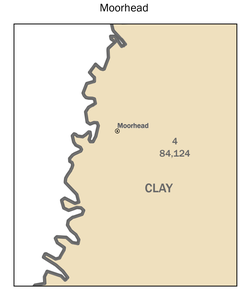

Q:\Geodata\Projects\Projects2016\PopulationEstimates\redistSenate\2016SenatePopEst.mxd