2017 Minnesota House District Population

Estimates from the Minnesota State Demographic Center

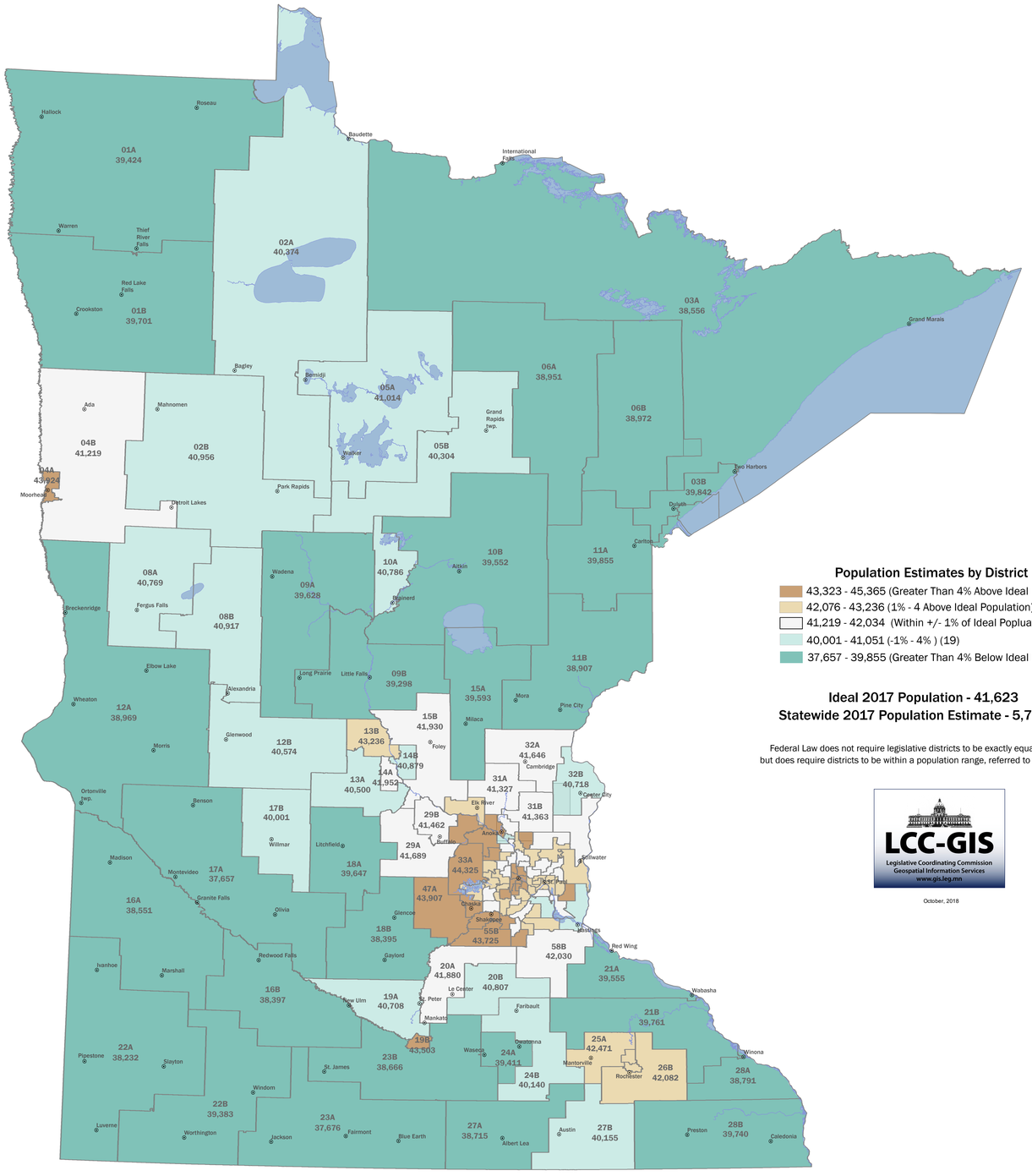

Population Estimates by District

- 43,323 - 45,365 (Greater Than 4% Above Ideal Population) (25)
- 42,076 - 43,236 (1% - 4 Above Ideal Population) (30)
- 41,219 - 42,034 (Within +/- 1% of Ideal Popluation) (30)
- 40,001 - 41,051 (-1% - 4%) (19)
- 37,657 - 39,855 (Greater Than 4% Below Ideal Population) (30)

Ideal 2017 Population - 41,623
Statewide 2017 Population Estimate - 5,77,413

Federal Law does not require legislative districts to be exactly equal in population but does require districts to be within a population range, referred to as the deviation.

LCC-GIS
Legislative Coordinating Commission
Geospatial Information Services
www.gis.lcg.mn

October, 2018

Minneapolis and Saint Paul

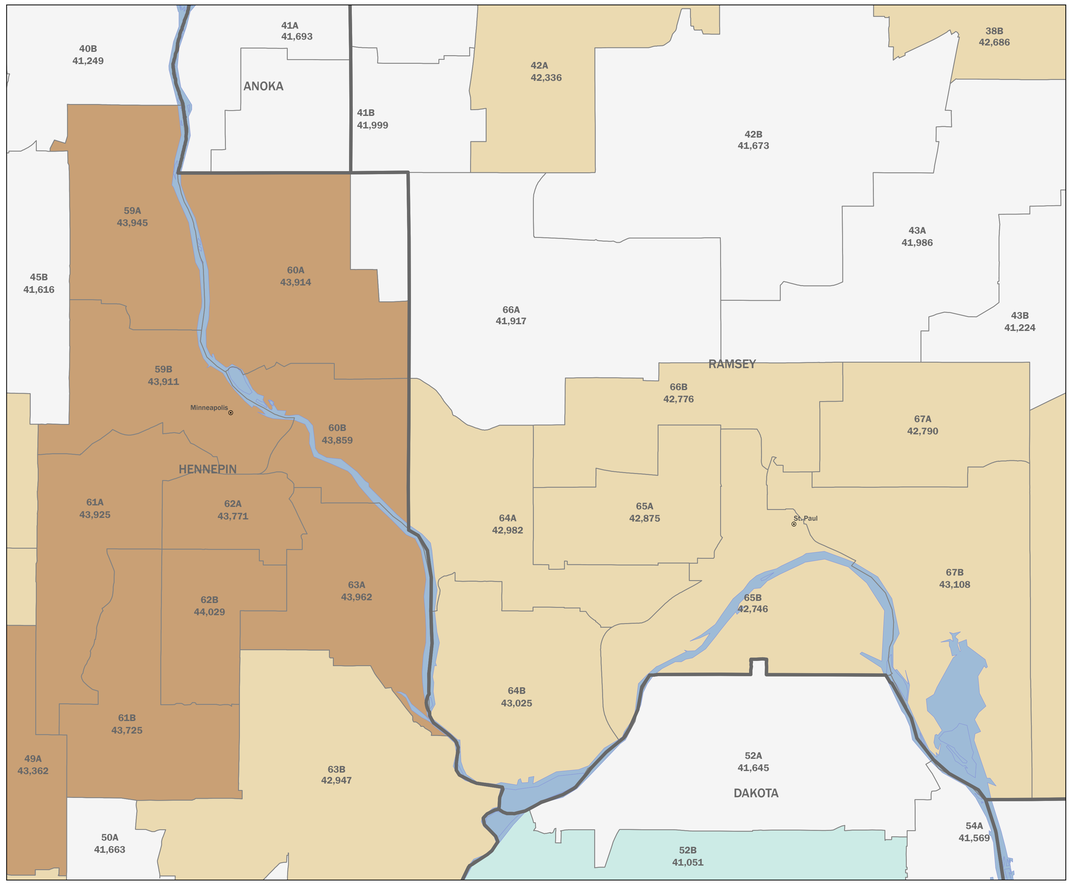

Metro Area

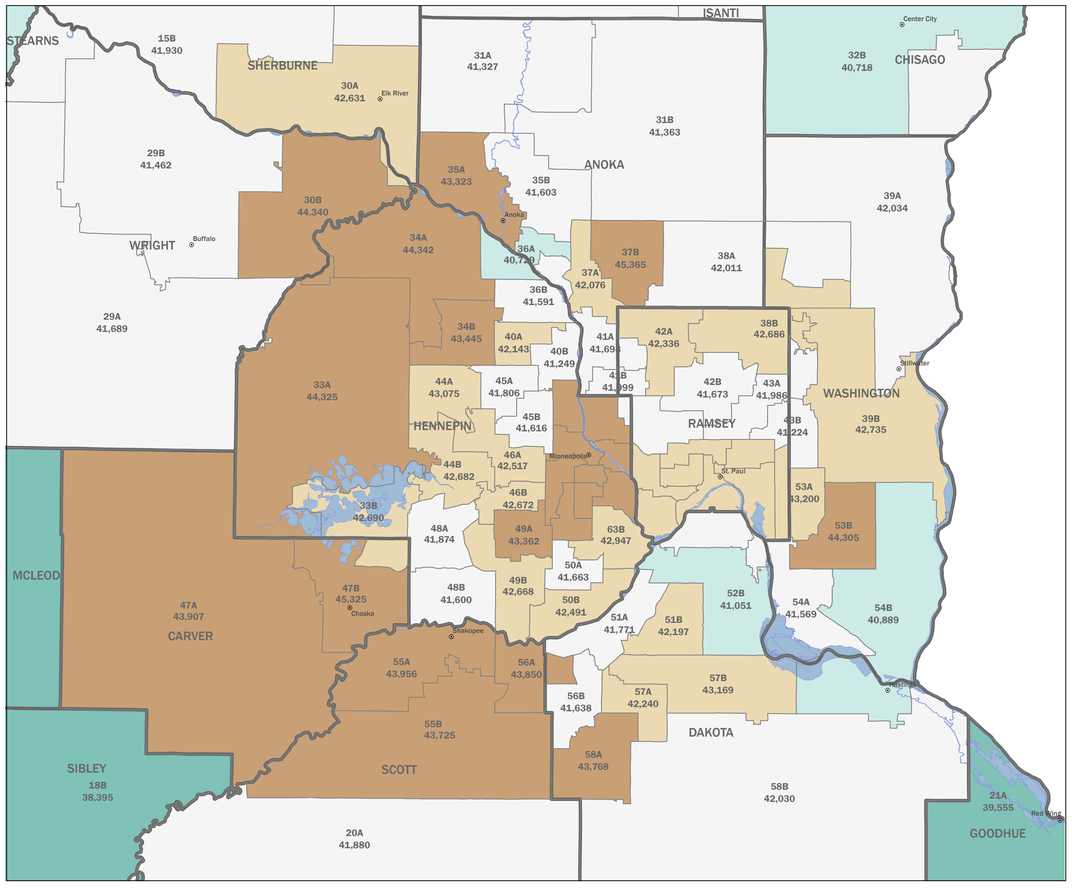

Duluth

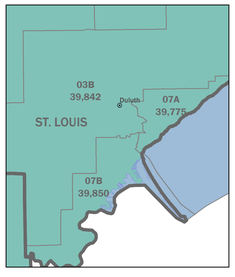

Mankato

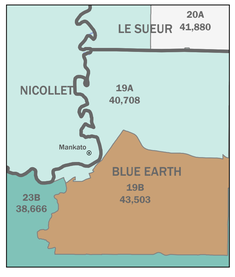

Rochester

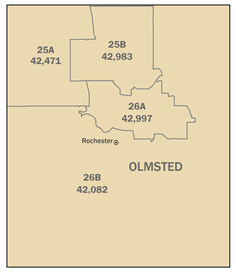

St.Cloud

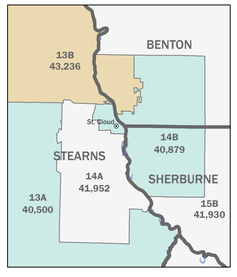
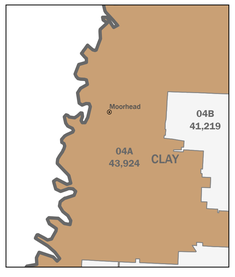
Moorhead