Minnesota Legislative Districts
L2102-1 December 07, 2021

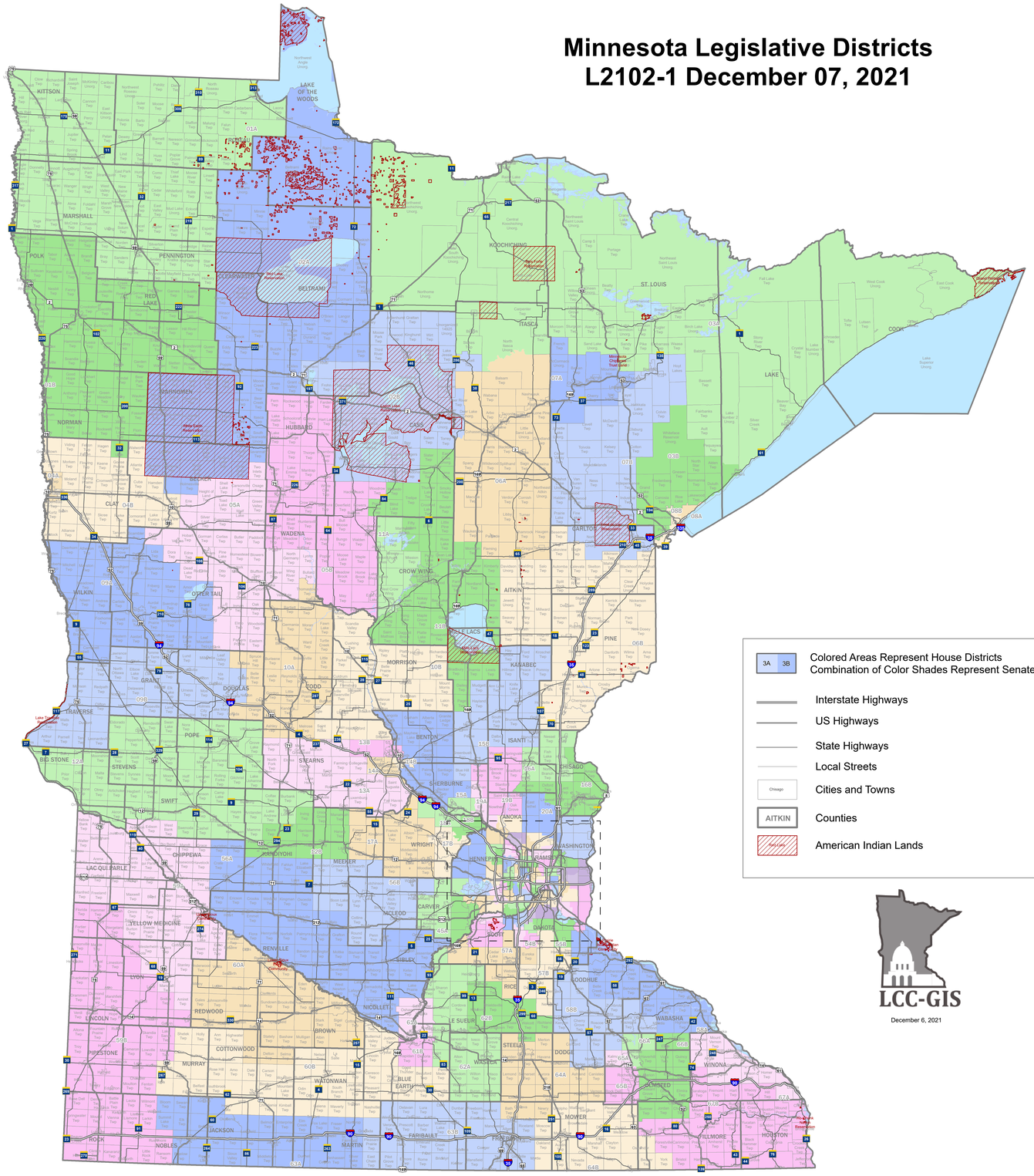

Colored Areas Represent House Districts
Combination of Color Shades Represent Senate Districts

Interstate Highways

US Highways

State Highways

Local Streets

Cities and Towns

Counties

American Indian Lands

LCC-GIS

December 6, 2021

Minneapolis and St. Paul

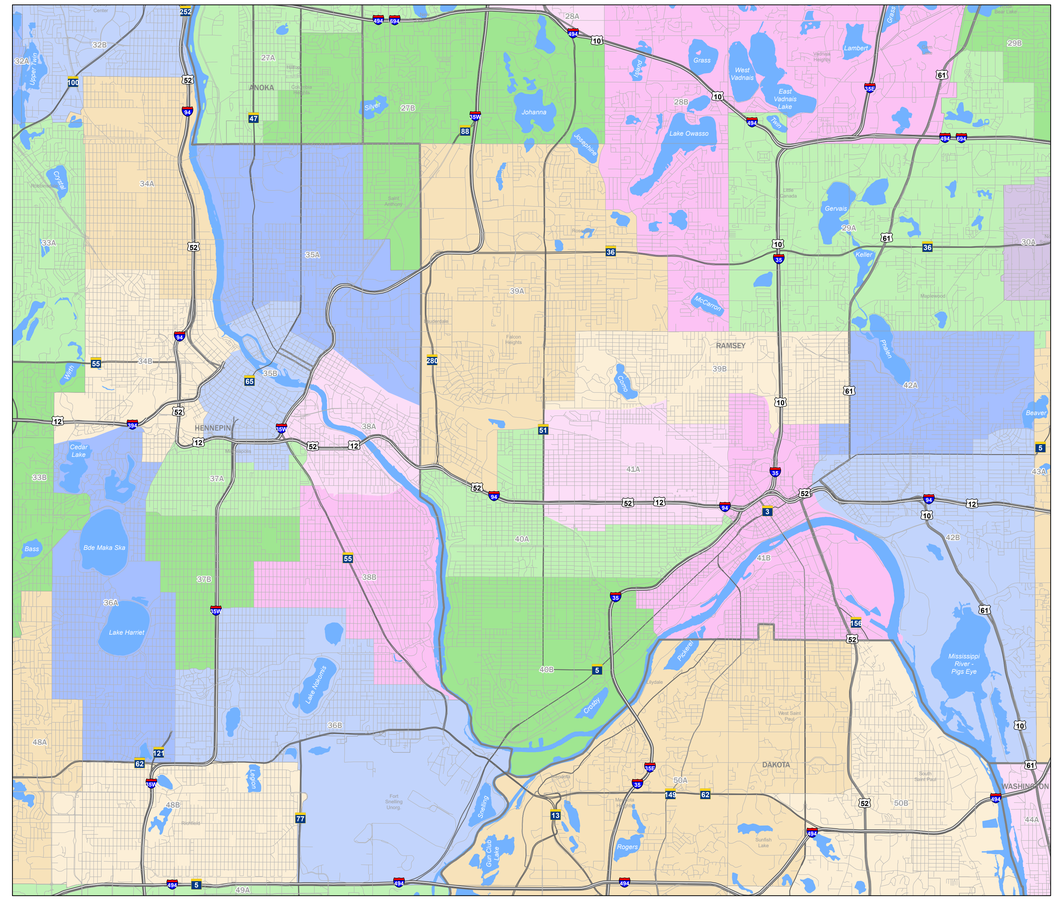

Metro Area

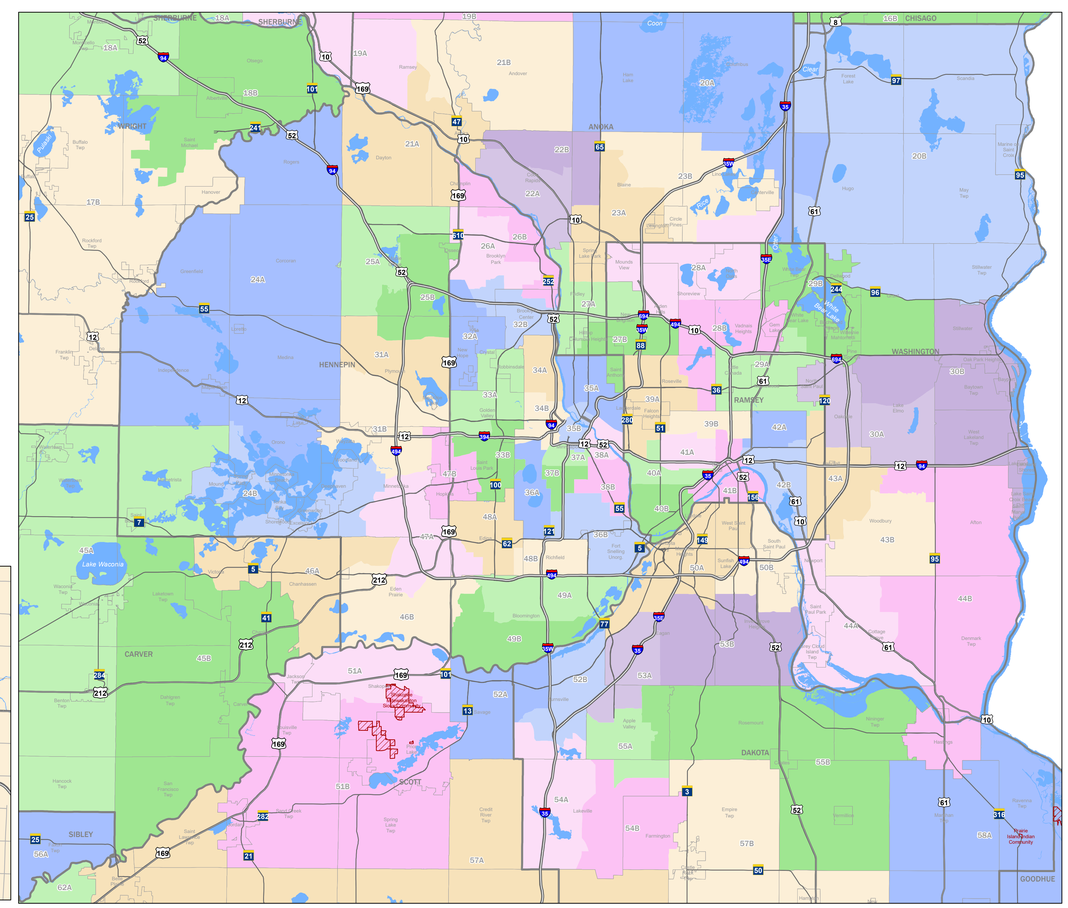

Duluth

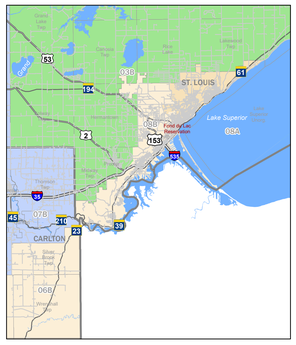

Mankato

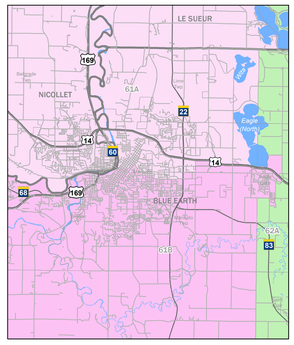

Rochester

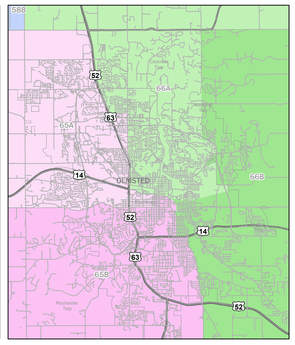

St.Cloud

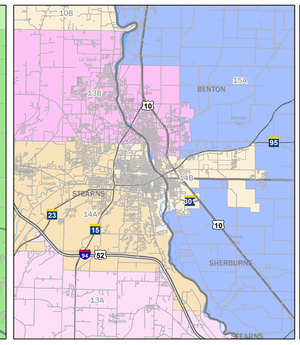
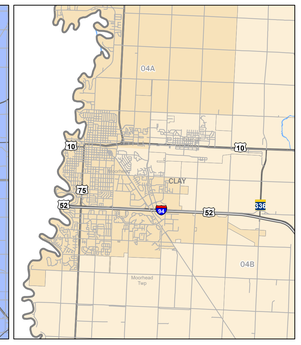
Moorhead