Minnesota Legislative Districts
L2107-0 January 07, 2022

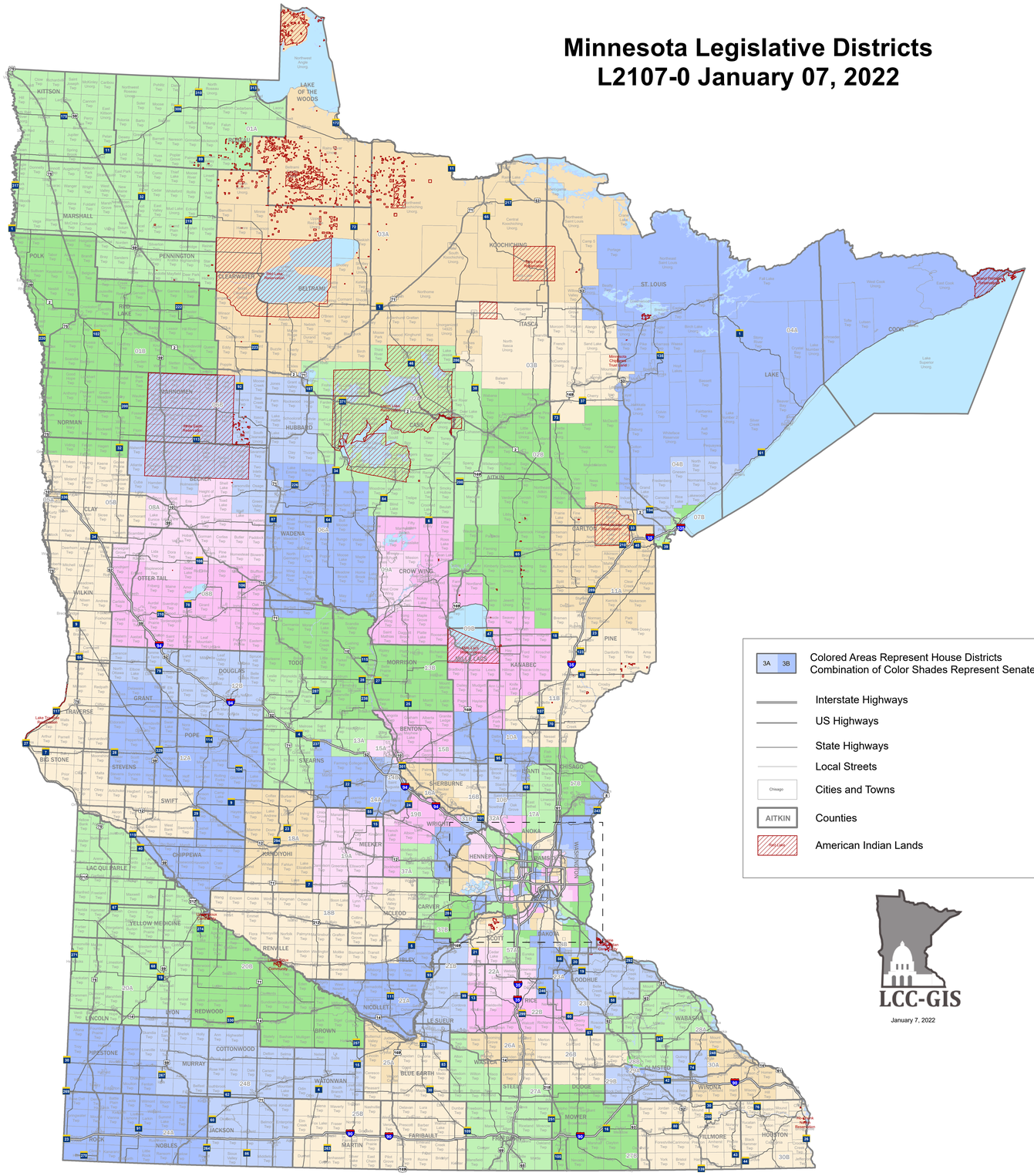

Colored Areas Represent House Districts
Combination of Color Shades Represent Senate Districts

Interstate Highways
US Highways
State Highways
Local Streets
Cities and Towns
Counties
American Indian Lands

LCC-GIS
January 7, 2022

Minneapolis and St. Paul

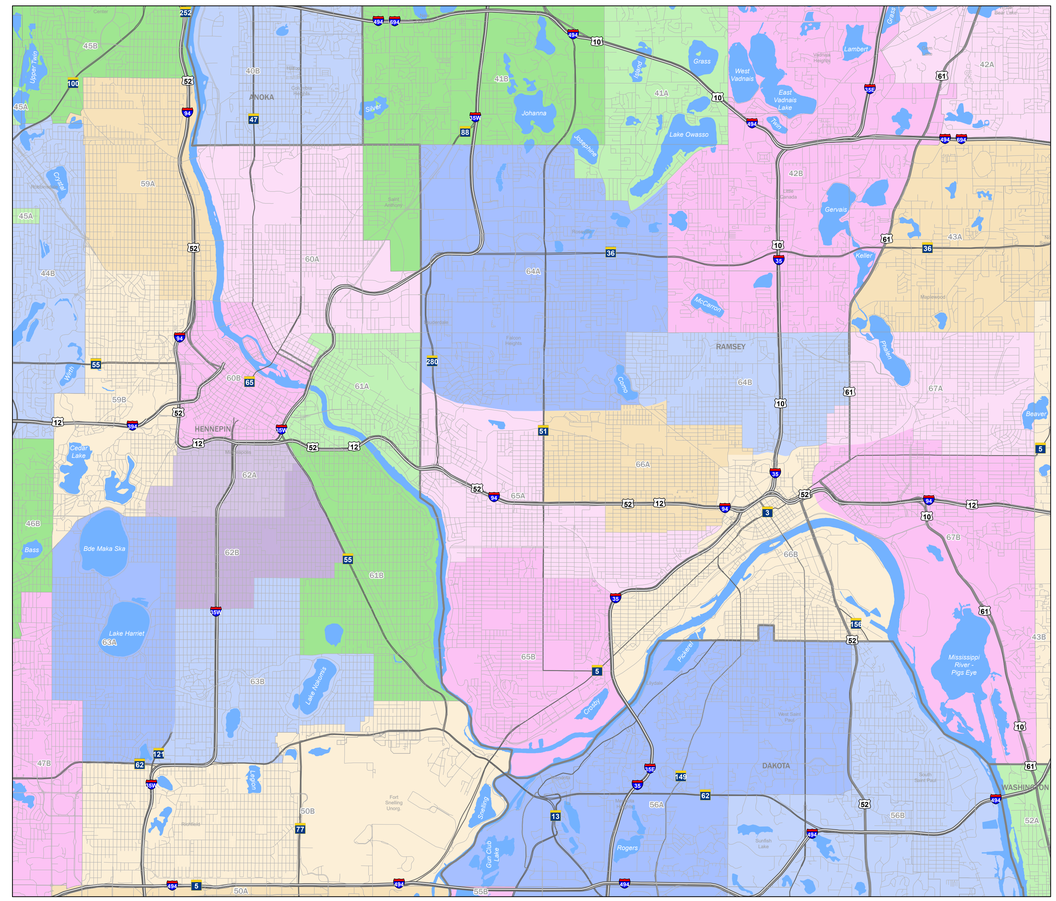

Metro Area

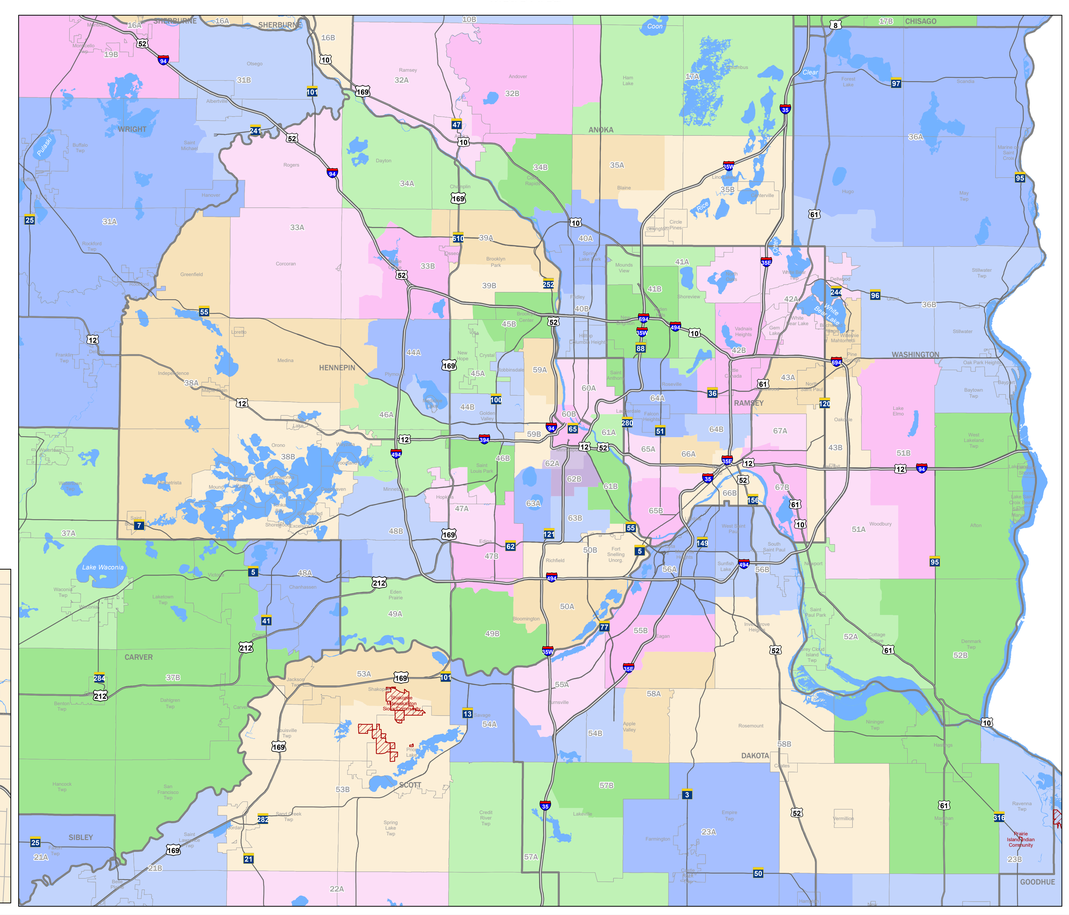

Duluth

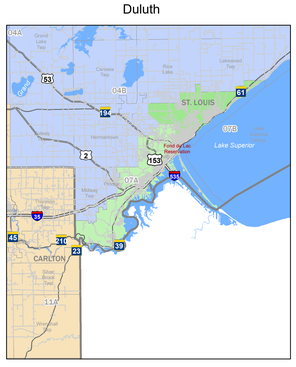

Mankato

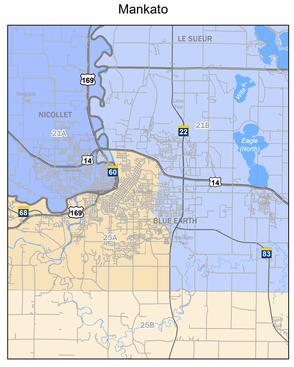

Rochester

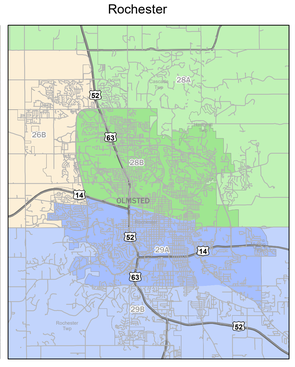

St.Cloud

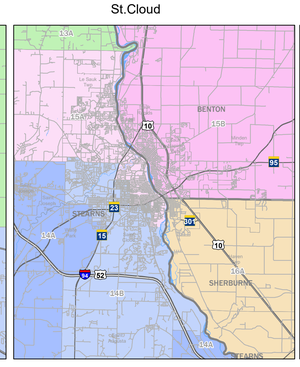
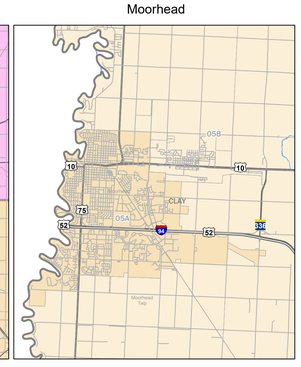
Moorhead